

**STANLY COUNTY
BOARD OF COMMISSIONERS
MEETING AGENDA
APRIL 2, 2018**

INFORMAL WORK SESSION – 5:30 P.M.

Closed Session: To consult with the county attorney in accordance with NCGS 143-318.11(a)(3).

REGULAR MEETING - 6:00 P. M.

**Call to Order & Welcome – Chairman Burleson
Invocation & Pledge of Allegiance – Commissioner Lawhon
Approval / Adjustments to the Agenda**

SCHEDULED AGENDA ITEMS

- 1. CO-OPERATIVE EXTENSION – PRESENTATION & APPROVAL OF VOLUNTARY AG-DISTRICT & ENHANCED VOLUNTARY AG-DISTRICT APPLICATIONS
Presenter: Lori Ivey, Ag Extension Agent**

- 2. BOARD OF EQUALIZATION & REVIEW APPOINTMENTS
Presenter: Clinton Swaringen, Tax Administrator**

- 3. PROCLAMATION DECLARING APRIL 2nd – 8th NATIONAL PUBLIC HEALTH WEEK
Presenter: David Jenkins, DHHS Director**

- 4. CONSENT AGENDA
Presenter: Chairman Burleson**
 - A. Minutes – Regular meeting of March 19, 2018.**
 - B. Planning & Zoning – Request approval of the interlocal agreement to allow Stanly County to administer the Abandoned Manufactured Home program for the City of Albemarle.**
 - C. Finance – Request approval of budget amendment # 2018-43.**

D. Finance – Request approval of the Monthly Financial Report for February 2018.

PUBLIC COMMENT

BOARD COMMENTS, ANNOUNCEMENTS & COMMITTEE REPORTS

CLOSED SESSION: To consult with the county attorney in accordance with NCGS 143-318.11(a) (3).

ADJOURN

The next regular meeting is scheduled for Monday, April 16th at 6:00 p.m.

Reminder: Joint meeting with the Library BOT on Monday, April 16th at 4:30 p.m. in the Learning Lounge of the Albemarle Main Library.



Stanly County Board of Commissioners

Meeting Date: April 2, 2018
 Presenter: Lori S. Ivey

_____ | X /
 Consent Agenda | Regular Agenda

Presentation Equipment: Lectern PC* Lectern VCR Lectern DVD Document Camera** Laptop***

Please Provide a Brief Description of your Presentations format: _____

* PC is equipped with Windows XP and Microsoft Office XP (including Word, Excel, and PowerPoint), Internet connectivity and Network connectivity for County Employees.

** If you have need to use the Document Camera and zoom into a particular area, if possible please attach a copy of the document with the area indicated that you need to zoom into. A laser light is available to pinpoint your area of projection.

*** You can bring in a laptop that will allow video out to be connected at the lectern – set display to 60Mhz.

ITEM TO BE CONSIDERED

Subject

Approval of Enhanced VAD Applications for:
 The Fork LLC., Jim Cogdell
 Christopher Carrothers
 D. C. Huneycutt Jr. and Kristie Huneycutt
 Clay Little and Kathy Little
 Jacob Nance, John Richard Nance and Bonnie Nance
 Gary Dale Hatley and Laura Hatley
 Jerry Roland and Misty Roland
 Anita Sasser Dennis
 Huneycutt Pig Farm
 Darrell Lane Whitley

Requested Action

Approval of VAD Applications for:
 Frankie Fraley
 Gerald McSwain and Juanita McSwain
 Earnest Author Linker

Signature: Lori S. Ivey
 Date: 3/27/2018

Dept. NC Cooperative Extension
 Attachments: Yes X No _____

Review Process

Certification of Action

	Approved		Initials
	Yes	No	
Finance Director	___	___	
Budget Amendment Necessary	___	___	
County Attorney	___	___	
County Manager	___	___	
Other:	___	___	

Certified to be a true copy of the action taken by the Stanly County Board of Commissioners on

 Tyler Brummitt, Clerk to the Board Date



Stanly County, North Carolina

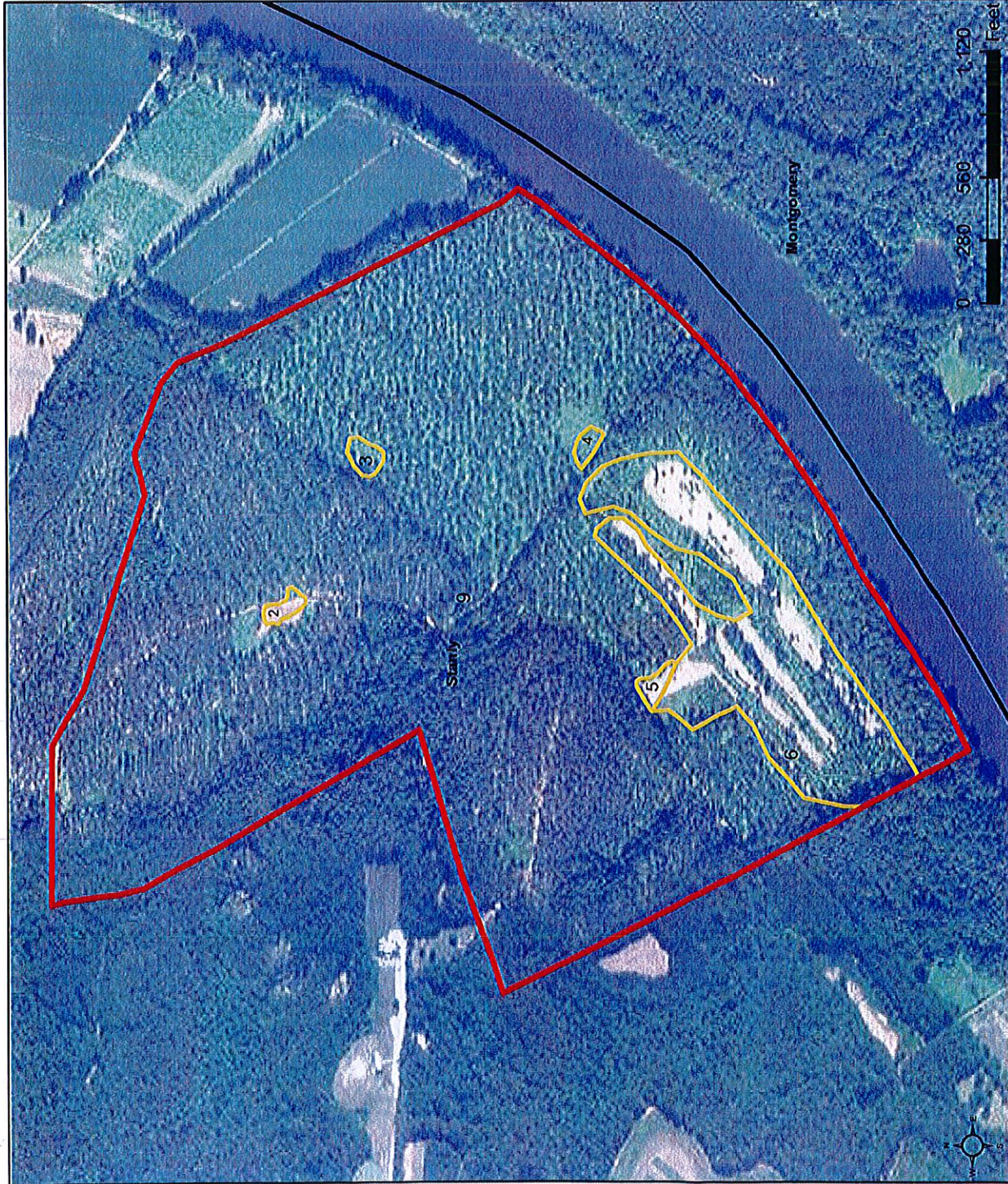
Fork WC

Farm 6756 Tract 3935

2018 Program Year

CLU	Acres	HEL	Crop
2	0.35	UHEL	
3	0.46	UHEL	
4	0.31	UHEL	
5	0.39	UHEL	
6	21.7	NHEL	
9	176.11	UHEL	Noncropland

Page Cropland Total: 23.21 acres



Map Created October 23, 2017

Base Image Layer flown in 2016

- Common Land Unit**
- Cropland
 - Non-Cropland
 - Tract Boundary

- Wetland Determination Identifiers**
- Limited Use
 - ▲ Exempt from Conservation
 - Compliance Provisions

USDA FSA maps are for FSA Program administration only. This map does not represent a legal survey or reflect actual ownership; rather it depicts the information provided directly from the producer and/or the NAIP imagery. The producer accepts the data 'as is' and assumes all risks associated with its use. The USDA Farm Service Agency assumes no responsibility for actual or consequential damage incurred as a result of any user's reliance on this data outside FSA Programs. Wetland identifiers do not represent the size, shape, or specific determination of the area. Refer to your original determination (CPA-026 and attached maps) for exact boundaries and determinations or contact NRCS.

199.32

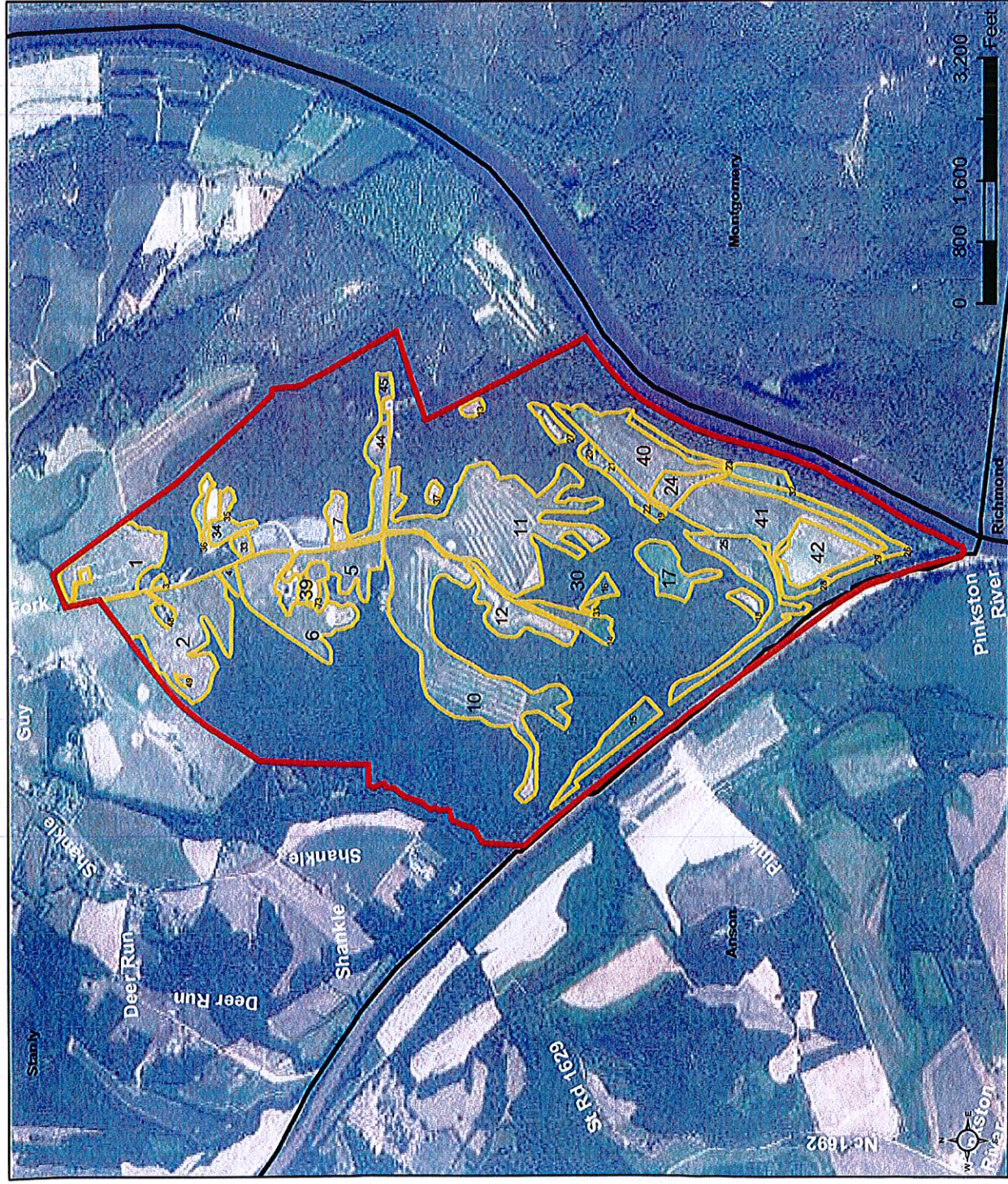
Fork we

Stanly County, North Carolina



Farm 6756 Tract 3941

2018 Program Year



CLU	Acres	HEL	Crop
1	20.57	HEL	
2	34.11	HEL	
3	0.52	UH	
4	1.55	HEL	
5	11.31	HEL	
6	21.02	HEL	
7	3.38	HEL	
10	52.05	HEL	
11	53.35	HEL	
12	11.35	HEL	
13	1.11	UH	
14	5.09	HEL	
15	8.1	HEL	
16	1.89	HEL	
17	8.74	HEL	
18	1.96	HEL	
19	0.86	UH	Noncropland
20	0.8	UH	
21	1.51	UH	
22	2.67	UH	
23	3.26	NH	
24	5.62	NH	
25	17.2	NH	
26	8.19	NH	
27	2.47	UH	
28	3.0	NH	
29	2.13	NH	
30	640.93	UH	Noncropland
31	0.4	HEL	
32	3.81	UH	

Page Cropland Total: 366.63 acres

Map Created October 23, 2017

Base Image Layer flown in 2016

Common Land Unit

- Cropland
- Non-Cropland
- Tract Boundary

Wetland Determination Identifiers

- Restricted Use
- ▲ Limited Restrictions
- ▲ Exempt from Conservation
- Compliance Provisions

USDA FSA maps are for FSA Program administration only. This map does not represent a legal survey or reflect actual ownership. Rather, it depicts the information provided directly from the producer and/or the NAIP imagery. The producer accepts the data 'as is' and assumes all risks associated with its use. The USDA Farm Service Agency assumes no responsibility for actual or consequential damage incurred as a result of any user's reliance on this data outside FSA Programs. Wetland identifiers do not represent the size, shape, or specific determination of the area. Refer to your original determination (CPA-026 and attached maps) for exact boundaries and determinations or contact NRCS.

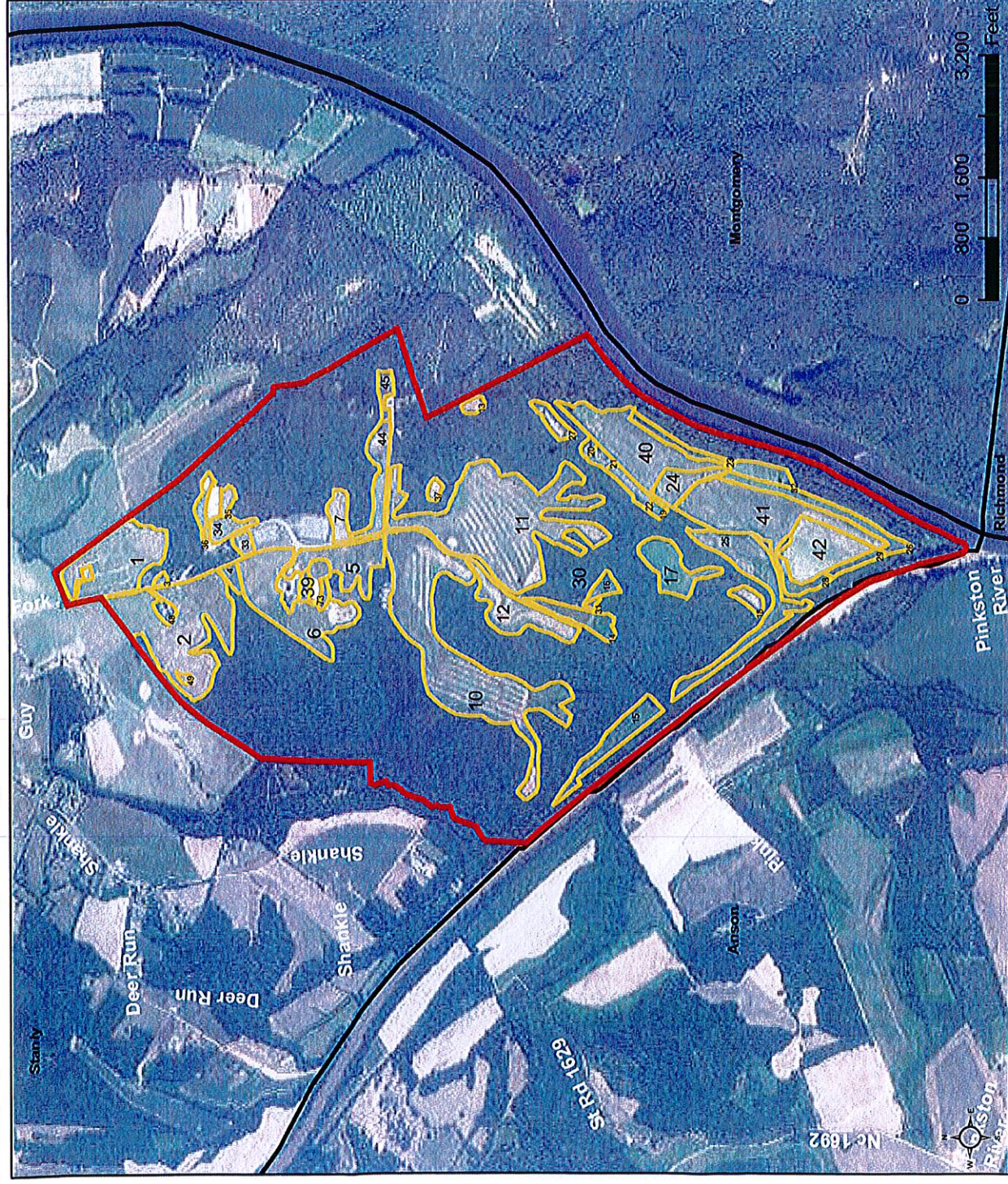
1008.42

Folk We

United States Department of Agriculture
Stanly County, North Carolina

Farm 6756
Tract 3941

2018 Program Year



CLU/Acres	HEL	Crop
33	1.55	HEL
34	2.83	HEL
35	1.25	HEL
36	2.08	HEL
37	0.92	HEL
39	2.14	HEL
40	20.41	NHEL
41	25.7	NHEL
42	13.56	NHEL
44	7.05	HEL
45	1.98	HEL
48	1.49	UHEL
49	0.43	UHEL
73	2.49	UHEL

Page Cropland Total: 366.63 acres

Map Created October 23, 2017
 Base Image Layer flown in 2016

- Common Land Unit**
- Cropland
 - Non-Cropland
 - Tract Boundary
- Wetland Determination Identifiers**
- Restricted Use
 - ▼ Limited Restrictions
 - Exempt from Conservation Compliance Provisions

USDA FSA maps are for FSA Program administration only. This map does not represent a legal survey or reflect actual ownership; rather it depicts the information provided directly from the producer and/or the NAIP imagery. The producer accepts the data 'as is' and assumes all risks associated with its use. The USDA Farm Service Agency assumes no responsibility for actual or consequential damage incurred as a result of any user's reliance on this data outside FSA Programs. Wetland identifiers do not represent the size, shape, or specific determination of the area. Refer to your original determination (CPA-026 and attached maps) for exact boundaries and determinations or contact NRCS.

Fork Ue

Stanly County, North Carolina

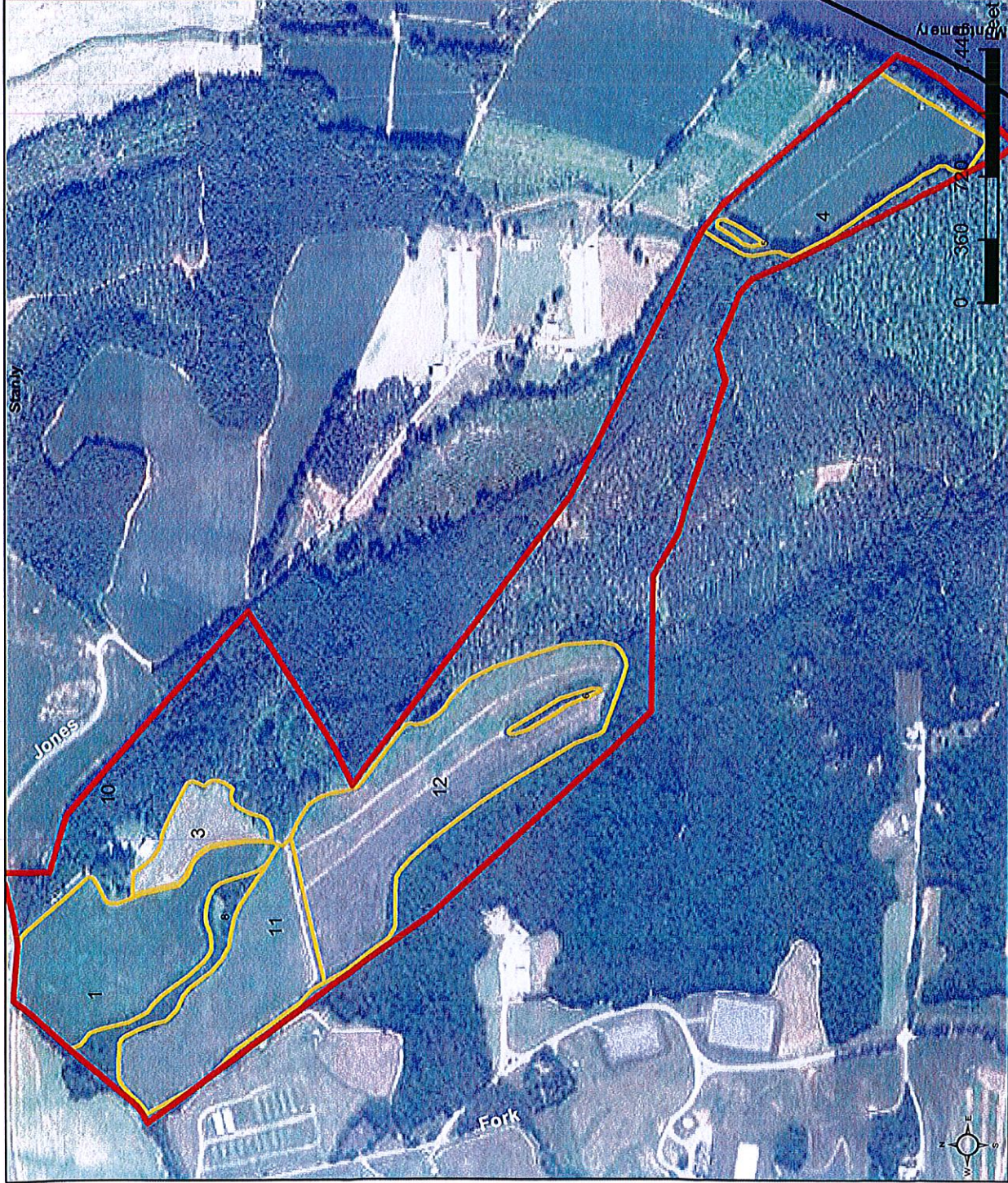


Farm 6756 Tract 3943

2018 Program Year

CLU	Acres	HEL	Crop
1	19.32	HEL	
3	5.17	HEL	
4	18.34	HEL	
5	0.36	UHEL	Noncropland
6	0.67	UHEL	Noncropland
8	4.69	UHEL	Noncropland
10	85.06	UHEL	Noncropland
11	16.93	HEL	
12	31.76	HEL	

Page Cropland Total: 91.52 acres



Map Created October 23, 2017

Base Image Layer flown in 2016

Common Land Unit

- Cropland
- Non-Cropland
- Tract Boundary

Wetland Determination Identifiers

- Restricted Use
- ▲ Limited Restrictions
- Exempt from Conservation Compliance Provisions

USDA FSA maps are for FSA Program administration only. This map does not represent a legal survey or reflect actual ownership; rather, it depicts the information provided directly from the producer and/or the NAIP imagery. The producer accepts the data 'as is' and assumes all risks associated with its use. The USDA Farm Service Agency assumes no responsibility for actual or consequential damage incurred as a result of any user's reliance on this data outside FSA Programs. Wetland identifiers do not represent the size, shape, or specific determination of the area. Refer to your original determination (CPA-026 and attached maps) for exact boundaries and determinations or contact NRCS.

102.30

Carrothers

Farm 6743
Tract 11265

2018 Program Year

CLU	Acres	HEL	Crop
2	22.72	UHEL	Noncropland
3	4.35	HEL	

Page Cropland Total: 4.35 acres

United States
Department of
Agriculture



Map Created February 27, 2018

Base Image Layer flown in 2016

- Common Land Unit**
- Cropland
 - Non-Cropland
 - Tract Boundary

- Wetland Determination Identifiers**
- Restricted Use
 - ▼ Limited Restrictions
 - Exempt from Conservation Compliance Provisions

USDA FSA maps are for FSA Program administration only. This map does not represent a legal survey or reflect actual ownership; rather it depicts the information provided directly from the producer and/or the NAIP imagery. The producer accepts the data "as is" and assumes all risks associated with its use. The USDA Farm Service Agency assumes no responsibility for actual or consequential damage incurred as a result of any user's reliance on this data outside FSA Programs. Wetland identifiers do not represent the size, shape, or specific determination of the area. Refer to your original determination (CPA-026 and attached maps) for exact boundaries and determinations or contact NRCS.

DeHoneycutt

Stanly County, North Carolina

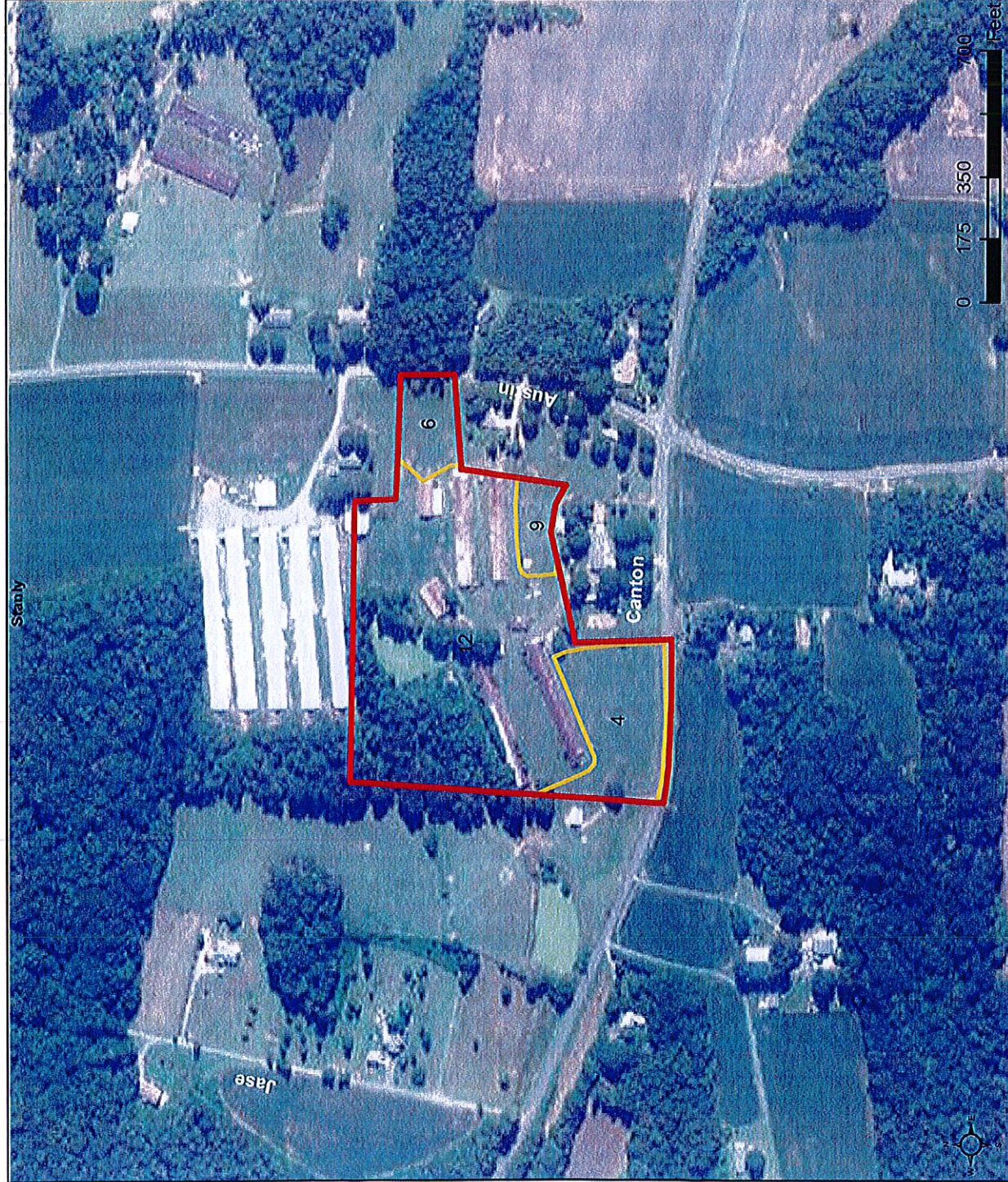


Farm 6105 Tract 10745

2018 Program Year

CLU	Acres	HEL	Crop
4	2.54	UHEL	
6	1.04	UHEL	
9	0.67	UHEL	
12	11.83	UHEL	Noncropland

Page Cropland Total: 4.25 acres



Map Created October 23, 2017

Base Image Layer flown in 2016

Common Land Unit

- Cropland
- Non-Cropland
- Tract Boundary

Wetland Determination Identifiers

- Restricted Use
- Exempt from Conservation
- Compliance Provisions

USDA FSA maps are for FSA Program administration only. This map does not represent a legal survey or reflect actual ownership; rather it depicts the information provided directly from the producer and/or the NAIP imagery. The producer accepts the data 'as is' and assumes all risks associated with its use. The USDA Farm Service Agency assumes no responsibility for actual or consequential damage incurred as a result of any user's reliance on this data outside FSA Programs. Wetland identifiers do not represent: the size, shape, or specific determination of the area. Refer to your original determination (CPA-026 and attached maps) for exact boundaries and determinations or contact NRCS.

D.C. Finneycutt

Farm 6107
Tract 10746

2018 Program Year

CLU	Acres	HEL	Crop
1	2.24	UHEL	
5	0.71	UHEL	
6	9.34	UHEL	Noncropland

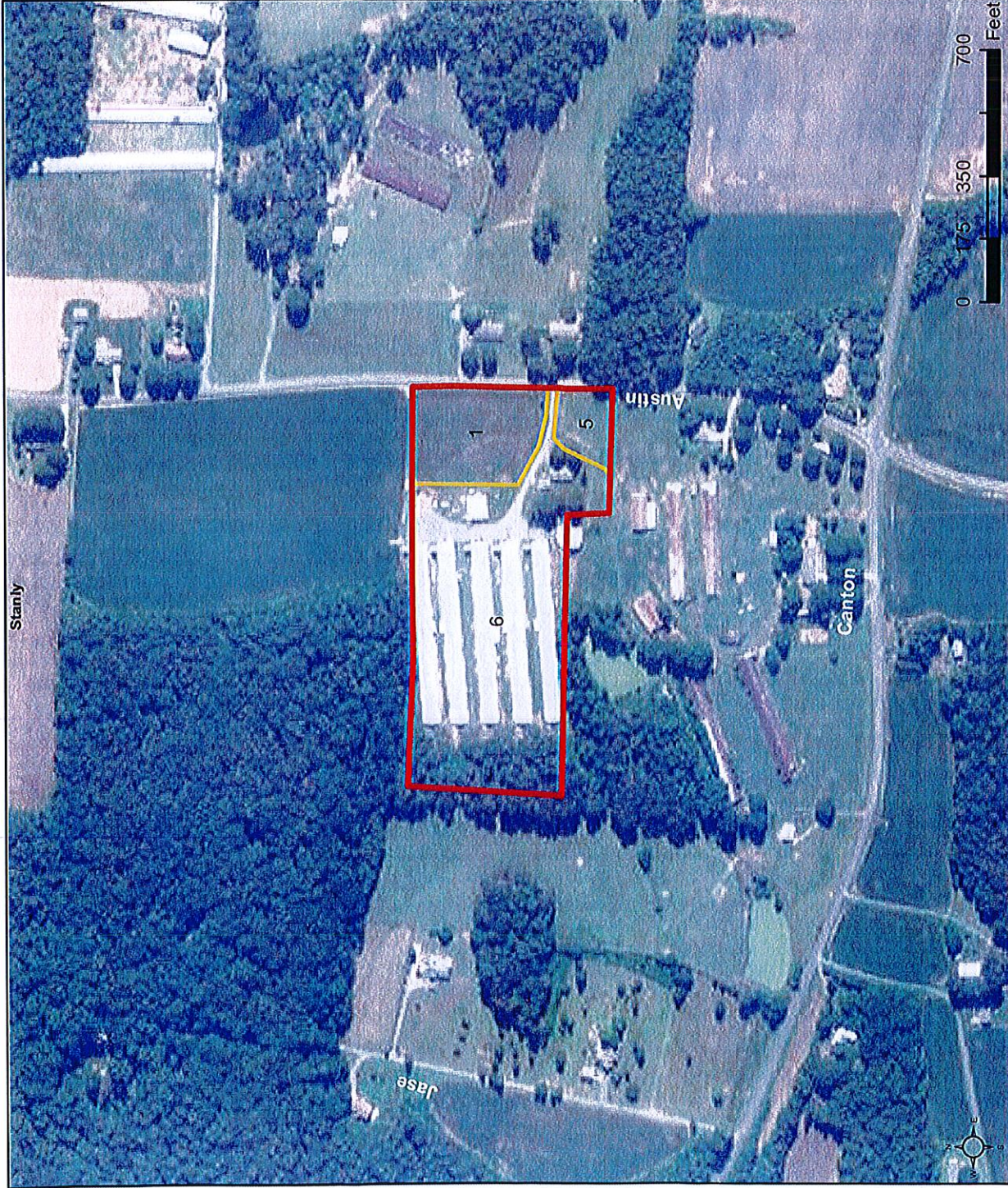
Page Cropland Total: 2.95 acres

Map Created October 23, 2017

Base Image Layer flown in 2016

- Common Land Unit**
- Cropland
 - Non-Cropland
 - Tract Boundary


- Wetland Determination Identifiers**
- Restricted Use
 - Limited Restrictions
 - Exempt from Conservation
 - Compliance Provisions



USDA FSA maps are for FSA Program administration only. This map does not represent a legal survey or reflect actual ownership; rather it depicts the information provided directly from the producer and/or the NADP imagery. The producer accepts the data 'as is' and assumes all risks associated with its use. The USDA Farm Service Agency assumes no responsibility for actual or consequential damage incurred as a result of any user's reliance on this data outside FSA Programs. Wetland identifiers do not represent the size, shape, or specific determination of the area. Refer to your original determination (CPA-026 and attached maps) for exact boundaries and determinations or contact NRCS.

Application for Participation
STANLY COUNTY

- Voluntary Agricultural District
 Enhanced Voluntary Agricultural District
 (Please check one)



A. Applicant Information

Name (s): Clay and Kathy Little
 Mailing Address: 20668 Old Aquadale Rd
 Albemarle, NC 28001

Telephone: 704-982-7896
 Home Cell Work

Email Address: _____

B. Property Information

Owner (s): Clay Little
 Kathy M. Little

Street Address	Tax Record PIN (Parcel Identification Number)	Number of Acres	FSA Farm Number/Tract Number
16343 Reap Rd	652503429157	138.4	4224/2400
20668 Old Aquadale Rd	653604730472	64.5	3346/2707
20419 Old Aquadale Rd	653603419715	47.6	3346/2692
	Total	250.5	

Signature of Owners: Clay Little Date: 2-19-18

Kathy Little Date: 2-19-18

Mail Completed Application to: Stanly Soil & Water Conservation District
 Attention: Voluntary Agricultural District
 26032-C Newt Rd.
 Albemarle, NC 28001



652503429157
Stanly County, North Carolina

Clayville

Farm 4224
Tract 2400

2018 Program Year



CLU	Acres	HEL	Crop
1	7.59	NHEL	
2	5.18	NHEL	
5	8.37	HEL	
8	72.37	UHIEL	Noncropland
9	2.0	UHIEL	
10	5.71	UHIEL	
11	15.04	HEL	
12	3.05	HEL	
13	3.9	HEL	
14	12.11	UHIEL	
15	4.91	UHIEL	

Page Cropland Total: 67.86 acres

Map Created October 23, 2017

Base Image Layer flown in 2016

Common Land Unit

- Cropland
- Non-Cropland
- Tract Boundary

Wetland Determination Identifiers

- Restricted Use
- ▼ Limited Restrictions
- Exempt from Conservation
- Compliance Provisions

USDA FSA maps are for FSA Program administration only. This map does not represent a legal survey or reflect actual ownership; rather it depicts the information provided directly from the producer and/or the NAI imagery. The producer accepts the data 'as is' and assumes all risks associated with its use. The USDA Farm Service Agency assumes no responsibility for actual or consequential damage incurred as a result of any user's reliance on this data outside FSA Programs. Wetland identifiers do not represent the size, shape, or specific determination (CPA-026 and attached maps) for exact boundaries and determinations or contact NRCS.

Clayville


Farm 3346
Tract 2707

2018 Program Year

CLU	Acres	HEL	Crop
1	0.75	UHEL	
2	5.41	UHEL	
3	4.07	HEL	
4	1.35	UHEL	
5	3.02	UHEL	
6	1.19	UHEL	
7	14.54	HEL	
8	5.4	HEL	
9	20.15	UHEL	Noncropland
10	0.11	UHEL	Noncropland
11	5.43	HEL	
12	4.51	UHEL	Noncropland

Page Cropland Total: 41.16 acres

6536004730472
Stanly County, North Carolina



Map Created October 23, 2017

Base Image Layer flown in 2016

- Common Land Unit
- Cropland
 - Non-Cropland
 - Tract Boundary

- Wetland Determination Identifiers
- Restricted Use
 - ▲ Limited Restrictions
 - Exempt from Conservation
 - Compliance Provisions

USDA FSA maps are for FSA Program administration only. This map does not represent a legal survey or reflect actual ownership; rather it depicts the information provided directly from the producer and/or the NAIIP imagery. The producer accepts the data 'as is' and assumes all risks associated with its use. The USDA Farm Service Agency assumes no responsibility for actual or consequential damage incurred as a result of any user's reliance on this data outside FSA Programs. Wetland identifiers do not represent the size, shape, or specific determination of the area. Refer to your original determination (CPA-026 and attached maps) for exact boundaries and determinations or contact NRCS.

Clayville

Farm 3346
Tract 2692

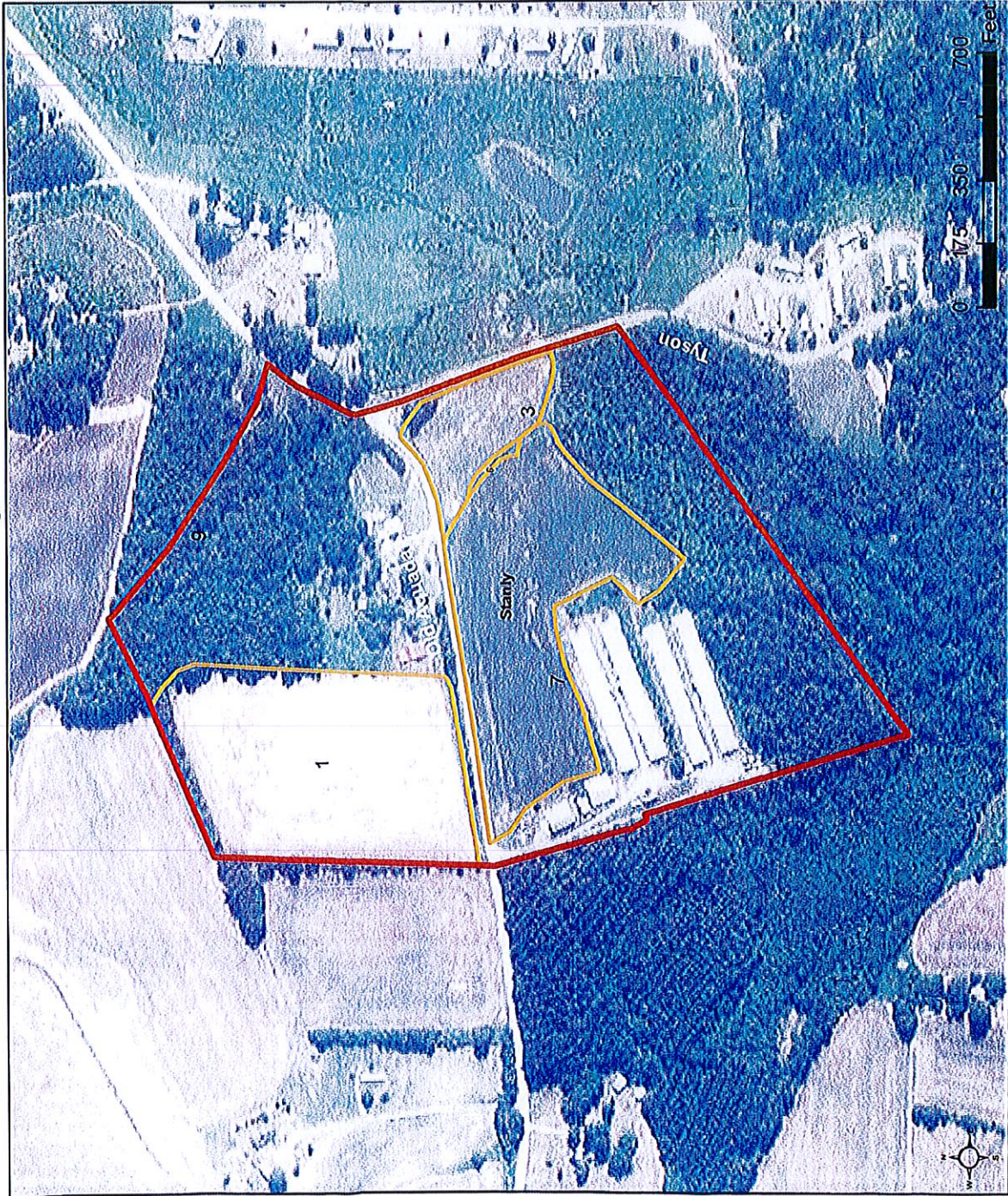
2018 Program Year

CLU	Acres	HEL	Crop
1	9.96	HEL	
3	2.26	HEL	
6	0.1	UHEL	Noncropland
7	8.59	HEL	
9	30.77	UHEL	Noncropland

Page Cropland Total: 20.81 acres

653 603 41 9715

Stanly County, North Carolina



Map Created October 23, 2017


Base Image Layer flown in 2016

- Common Land Unit**
- Cropland
 - Non-Cropland
 - Tract Boundary

- Wetland Determination Identifiers**
- Restricted Use
 - Limited Restrictions
 - Exempt from Conservation
 - Compliance Provisions

USDA FSA maps are for FSA Program administration only. This map does not represent a legal survey or reflect actual ownership; rather it depicts the information provided directly from the producer and/or the NAIP imagery. The producer accepts the data as is and assumes all risks associated with its use. The USDA Farm Service Agency assumes no responsibility for actual or consequential damage incurred as a result of any user's reliance on this data outside FSA Programs. Wetland identifiers do not represent the size, shape, or specific determination of the area. Refer to your original determination (CPA-026 and attached maps) for exact boundaries and determinations or contact NRCS.

Application for Participation
 STANLY COUNTY
 Voluntary Agricultural District
 Enhanced Voluntary Agricultural District
 (Please check one)



A. Applicant Information

Name (s) Jacob V. Nance
 John Richard Nance
 Mailing Address: 8368-C Love Mill Rd
 Stanfield, NC 28163

Telephone: 704-888-0445
 Home Cell Work

Email Address:

B. Property Information

Owner (s): Jacob V. Nance
 Bonnie L. Nance
 John Richard Nance

Street Address	Tax Record PIN (Parcel Identification Number)	Number of Acres	FSA Farm Number/Tract Number
Love Mill Rd	557303239467	31.55	1598/232
	Total	31.55	

Signature of Owners: Bonnie Nance Date: 2-16-2018
John Richard Nance Date: 2-25-2018

Mail Completed Application to: Stanly Soil & Water Conservation District
 Attention: Voluntary Agricultural District
 26032-C Newt Rd.
 Albemarle, NC 28001

Jacob V. Nance

Jacob Nance



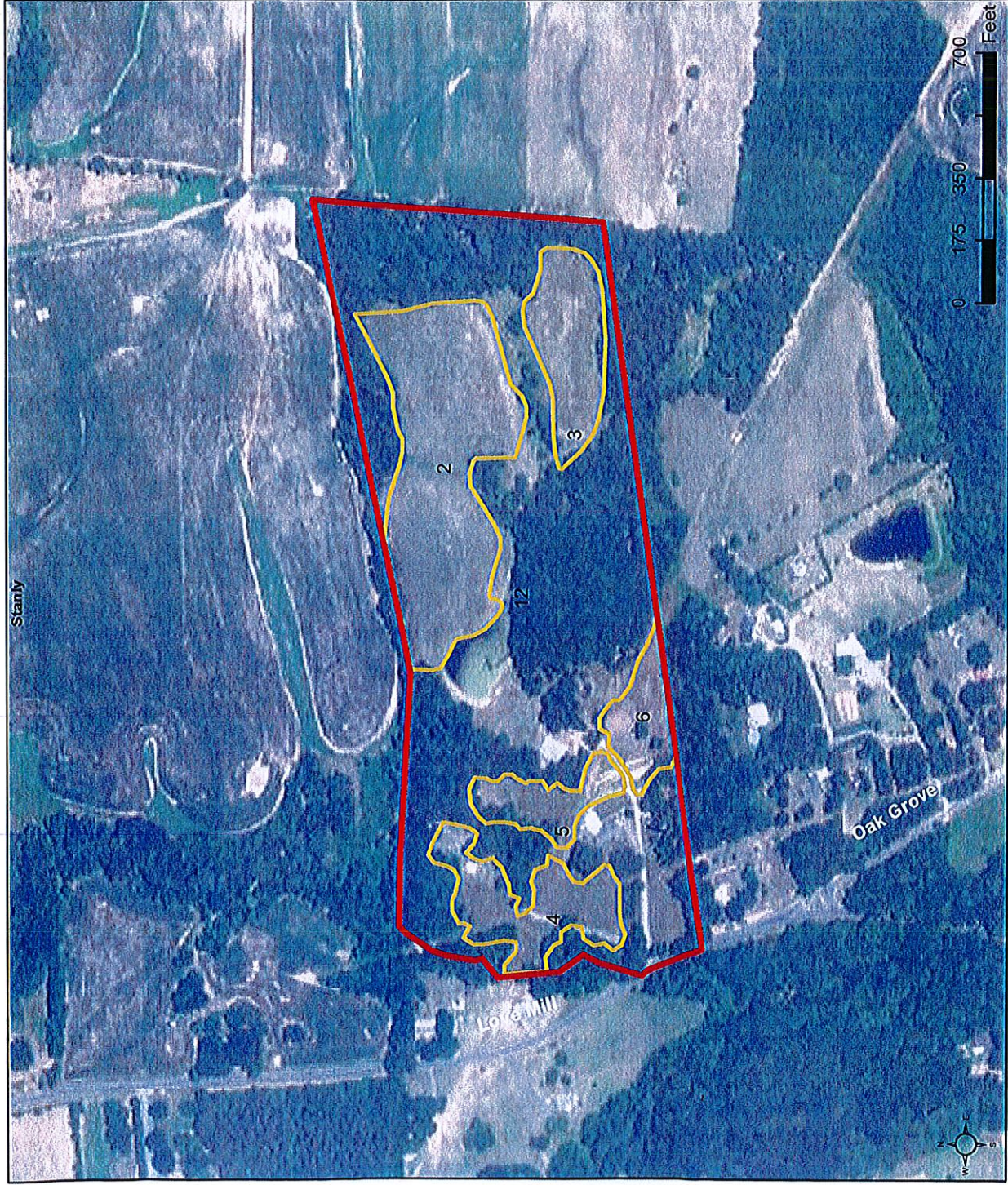
Stanly County, North Carolina

Farm 1598
Tract 232

2018 Program Year

CLU	Acres	HEL	Crop
2	6.92	UHFL	
3	2.24	UHFL	
4	2.5	UHFL	
5	1.25	UHFL	
6	1.25	UHFL	
12	23.9	UHFL	Noncropland

Page Cropland Total: 14.16 acres



Map Created October 23, 2017

Base Image Layer flown in 2016

Common Land Unit

- Cropland
- Non-Cropland
- Tract Boundary

Wetland Determination Identifiers

- Restricted Use
- Limited Restrictions
- Exempt from Conservation
- Compliance Provisions

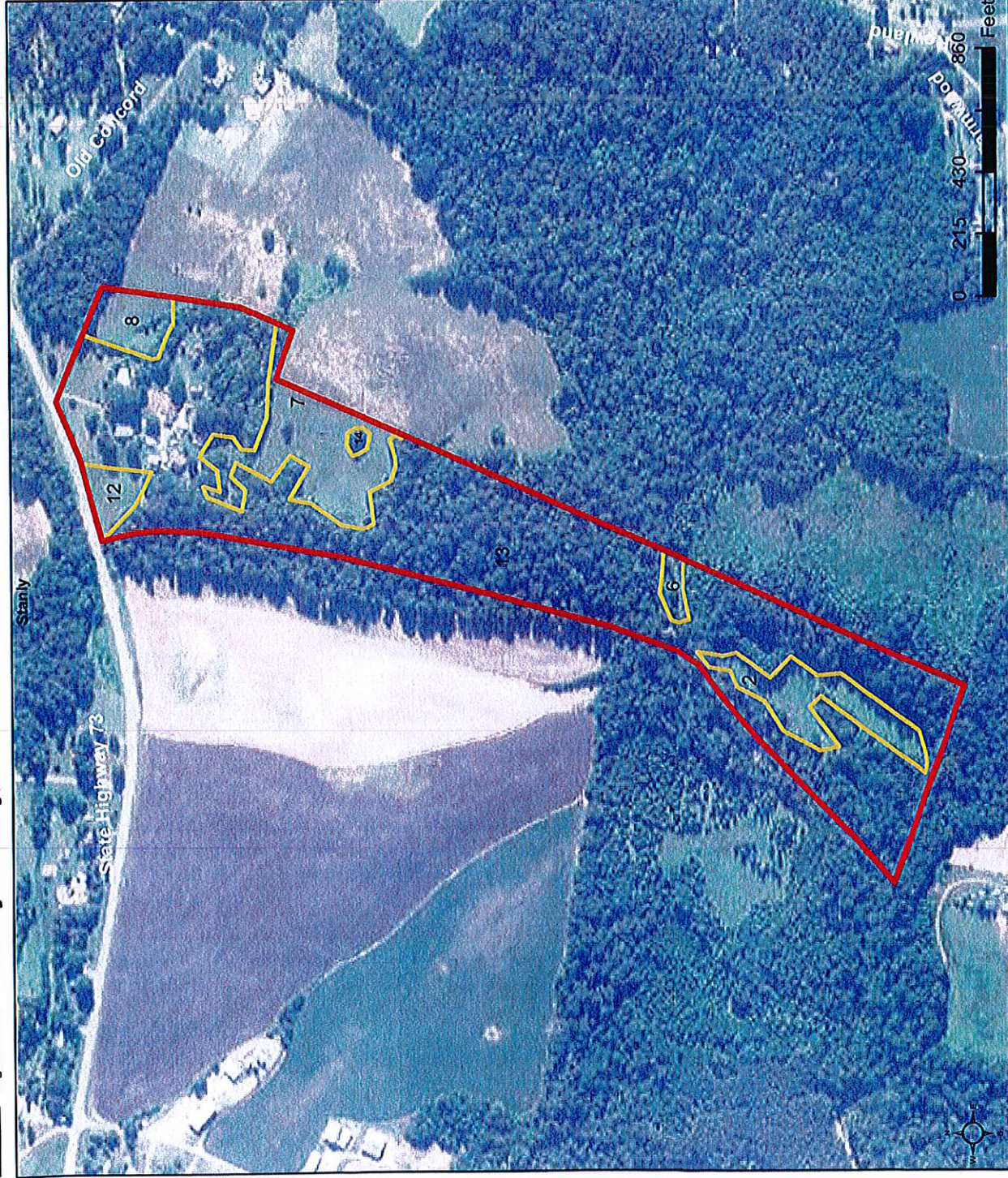
USDA FSA maps are for FSA Program administration only. This map does not represent a legal survey or reflect actual ownership; rather it depicts the information provided directly from the producer and/or the NAIP imagery. The producer accepts the data 'as is' and assumes all risks associated with its use. The USDA Farm Service Agency assumes no responsibility for actual or consequential damage incurred as a result of any user's reliance on this data outside FSA Programs. Wetland identifiers do not represent the size, shape, or specific determination (CPA-026 and attached maps) for exact boundaries and determinations or contact NRCS.

Gary Dale Hatley

2018 Program Year

CLU Acres	HEL	Crop
2	UHEL	
6	UHEL	
7	UHEL	
8	UHEL	
12	UHEL	
13	UHEL	Noncropland
14	UHEL	Noncropland

Page Cropland Total: 9.31 acres



Map Created October 23, 2017

Base Image Layer flown in 2016

- Common Land Unit**
- Cropland
 - Non-Cropland
 - Tract Boundary

- Wetland Determination Identifiers**
- Restricted Use
 - Limited Restrictions
 - Exempt from Conservation
 - Compliance Provisions

USDA FSA maps are for FSA Program administration only. This map does not represent a legal survey or reflect actual ownership; rather it depicts the information provided directly from the producer and/or the NAIP imagery. The producer accepts the data 'as is' and assumes all risks associated with its use. The USDA Farm Service Agency assumes no responsibility for actual or consequential damage incurred as a result of any user's reliance on this data outside FSA Programs. Wetland identifiers do not represent the size, shape, or specific determination of the area. Refer to your original determination (CPA-026 and attached maps) for exact boundaries and determinations or contact NRCs.

Jerry + Misty Roland

Stanly County, North Carolina

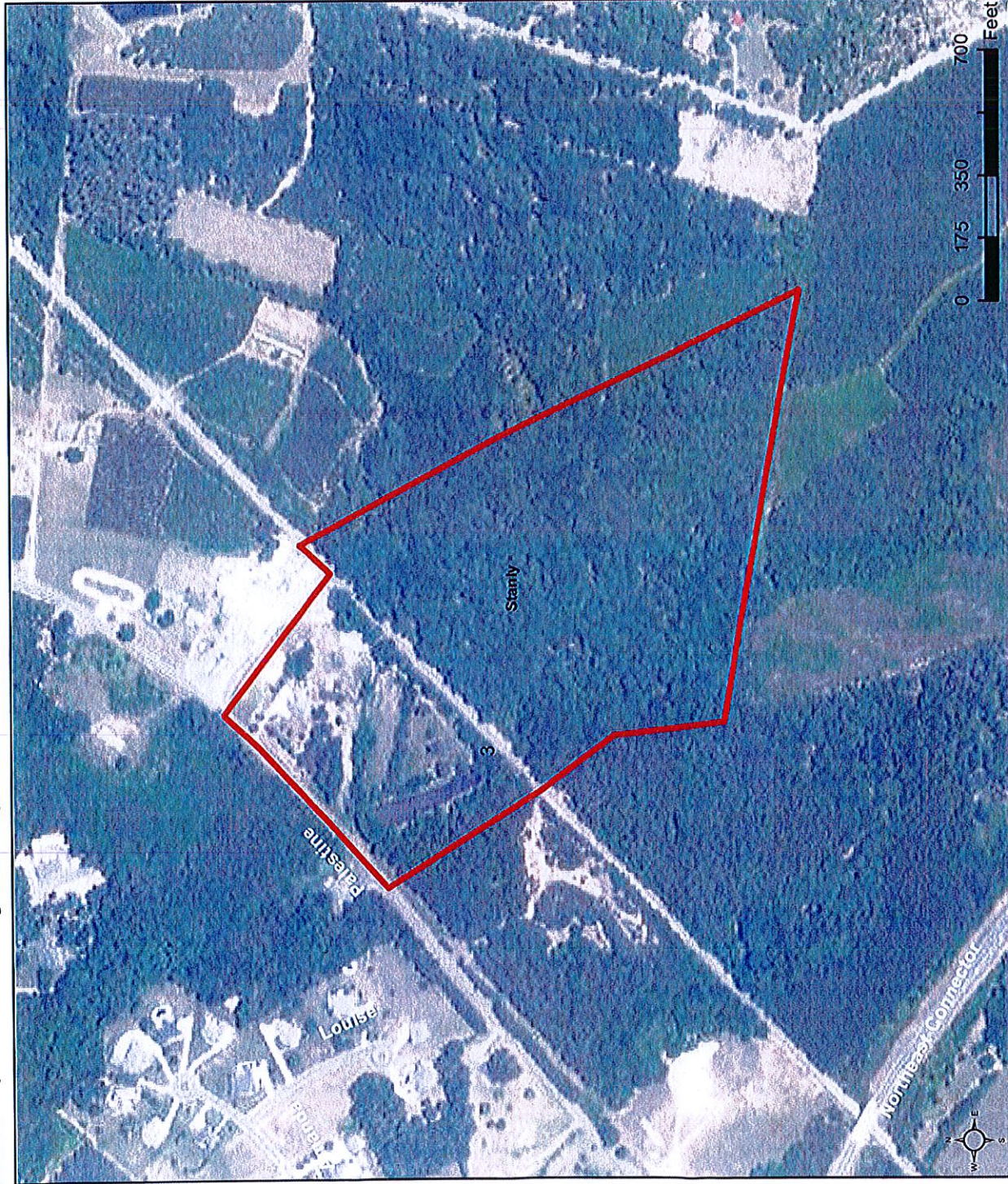


Farm 7910
Tract 12304

2018 Program Year

CLU/Acres	HEL	Crop
3	32.39	UHEL Noncropland

Page Cropland Total: 0 acres



Map Created October 23, 2017

Base Image Layer flown in 2016

Common Land Unit

- Non-Cropland
- Tract Boundary

Wetland Determination Identifiers

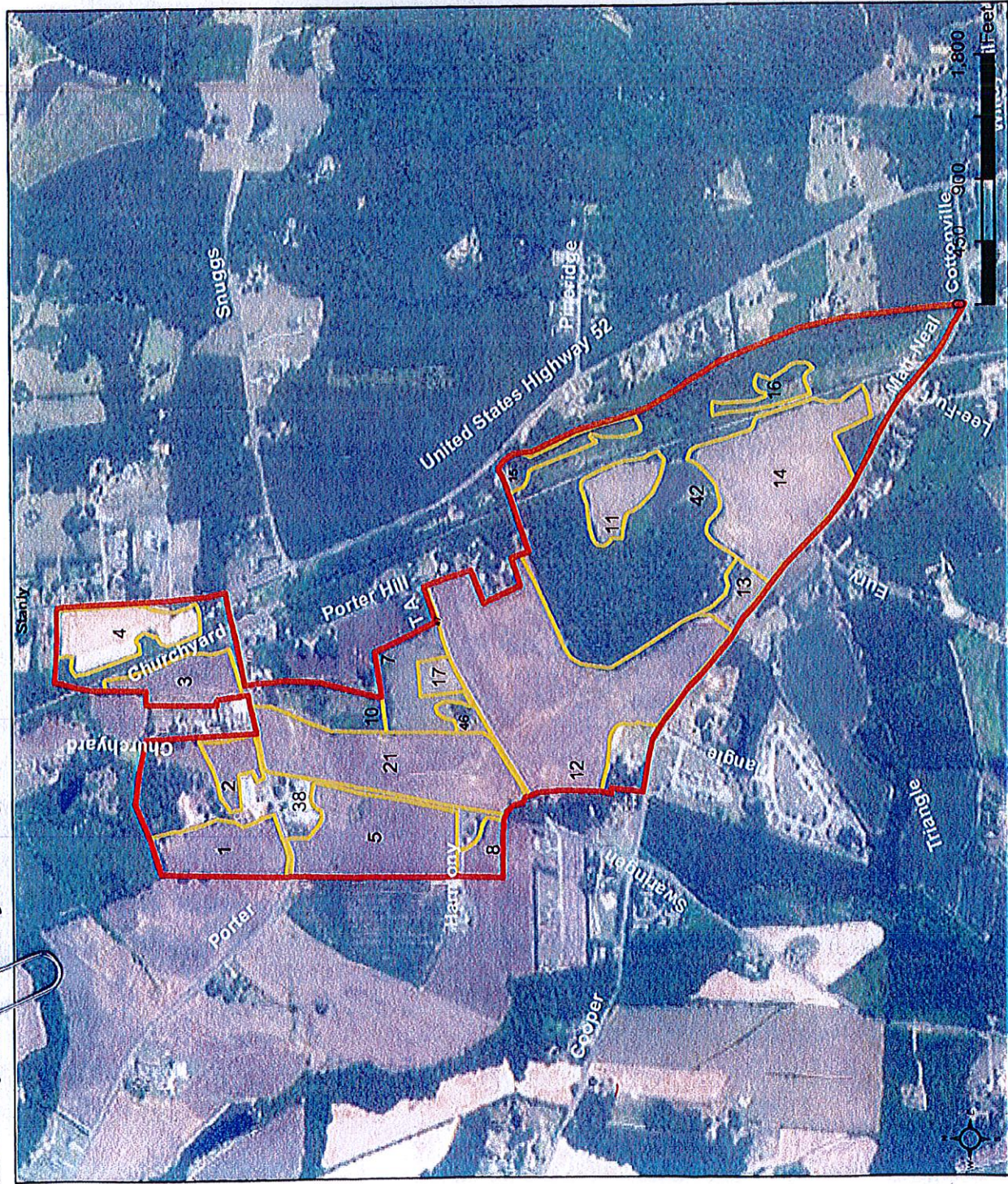
- Restricted Use
- Limited Restrictions
- Exempt from Conservation
- Compliance Provisions

USDA FSA maps are for FSA Program administration only. This map does not represent a legal survey or reflect actual ownership; rather it depicts the information provided directly from the producer and/or the NAIP imagery. The producer accepts the data 'as is' and assumes all risks associated with its use. The USDA Farm Service Agency assumes no responsibility for actual or consequential damage incurred as a result of any user's reliance on this data outside FSA Programs. Wetland identifiers do not represent the size, shape, or specific determination (CPA-026 and attached maps) for exact boundaries and determinations or contact NRCS.

Anita Sasser Dennis

Farm 3691
 Tract 2620

2018 Program Year



CLU	Acres	HEL	Crop
1	8.07	HEL	
2	3.14	HEL	
3	5.92	HEL	
4	7.94	HEL	
5	14.93	HEL	
7	6.9	UHEL	
8	2.51	HEL	
10	13.23	UHEL	Noncropland
11	5.24	HEL	
12	39.57	HEL	
13	2.62	UHEL	
14	23.39	HEL	
15	3.09	UHEL	Noncropland
16	2.5	UHEL	Noncropland
17	1.66	UHEL	Noncropland
21	19.87	HEL	
38	16.18	UHEL	Noncropland
42	70.32	UHEL	Noncropland
46	1.55	UHEL	Noncropland
47	0.08	UHEL	Noncropland

Page Cropland Total: 140.1 acres

Map Created October 23, 2017

Base Image Layer flown in 2016

Common Land Unit

- Cropland
- Non-Cropland
- Tract Boundary

Wetland Determination Identifiers

- Restricted Use
- Limited Restrictions
- Exempt from Conservation Compliance Provisions

USDA FSA maps are for FSA Program administration only. This map does not represent a legal survey or reflect actual ownership; rather it depicts the information provided directly from the producer and/or the NAIP imagery. The producer accepts the data 'as is' and assumes all risks associated with its use. The USDA Farm Service Agency assumes no responsibility for actual or consequential damage incurred as a result of any user's reliance on this data outside FSA Programs. Wetland identifiers do not represent the size, shape, or specific determination of the area. Refer to your original determination (CPA-026 and attached maps) for exact boundaries and determinations or contact NRCs.



United States
Department of
Agriculture

Stanly County, North Carolina

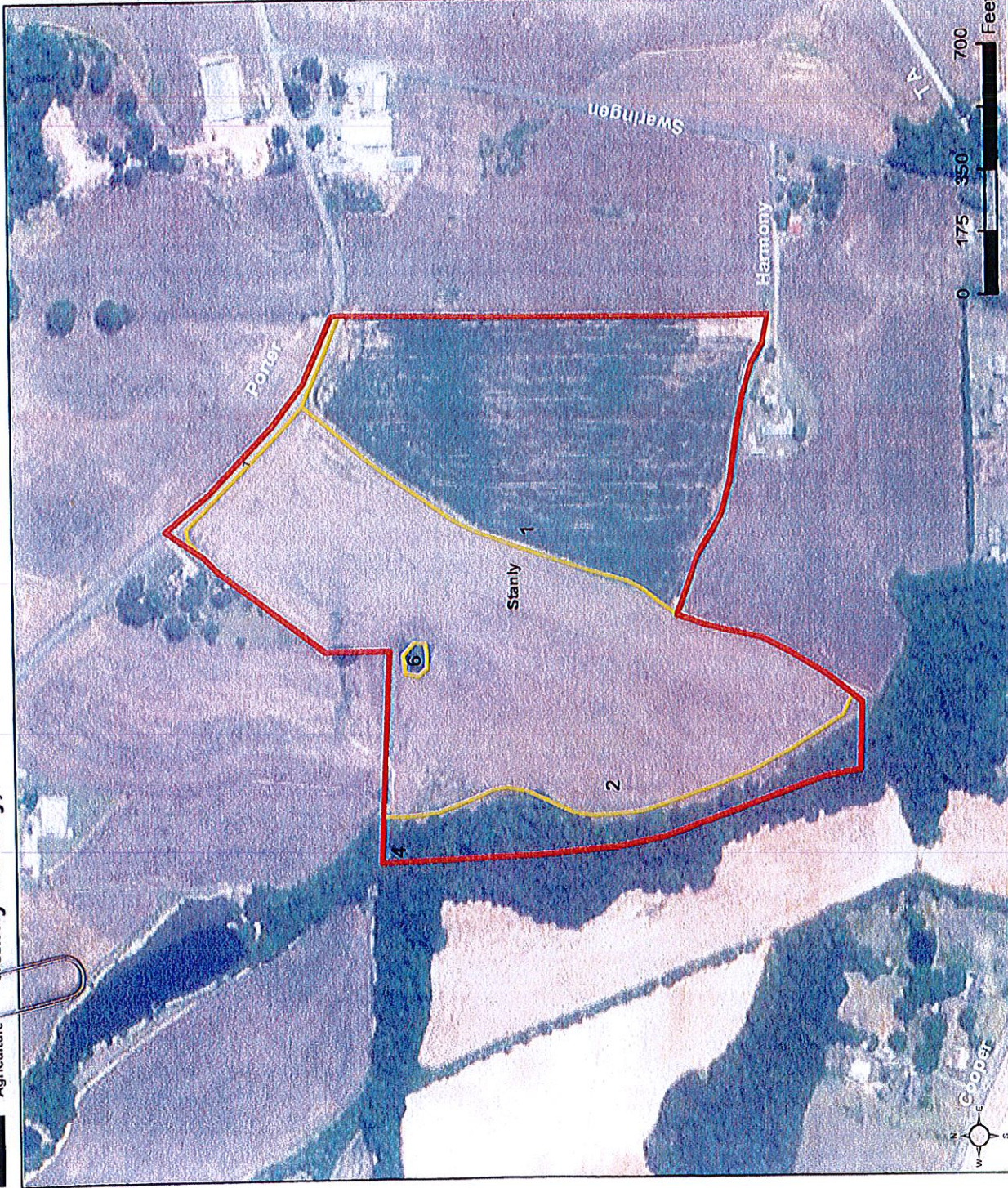
Anita Sasser Dennis

Farm 3691
Tract 8961

2018 Program Year

CLU	Acres	HEL	Crop
1	16.88	HEL	Crop
2	23.26	HEL	
4	3.97	UHEL	Noncropland
6	0.12	UHEL	Noncropland
7	0.48	UHEL	Noncropland

Page Cropland Total: 40.14 acres



Map Created October 23, 2017

Base Image Layer flown in 2016

- Common Land Unit**
- Cropland
 - Non-Cropland
 - Tract Boundary

- Wetland Determination Identifiers**
- Restricted Use
 - Limited Restrictions
 - Exempt from Conservation
 - Compliance Provisions

USDA FSA maps are for FSA Program administration only. This map does not represent a legal survey or reflect actual ownership; rather it depicts the information provided directly from the producer and/or the NAIP imagery. The producer accepts the data 'as is' and assumes all risks associated with its use. The USDA Farm Service Agency assumes no responsibility for actual or consequential damage incurred as a result of any user's reliance on this data outside FSA Programs. Wetland identifiers do not represent the size, shape, or specific determination of the area. Refer to your original determination (CPA-026 and attached maps) for exact boundaries and determinations or contact NRCS.

Anita Sasser Dennis

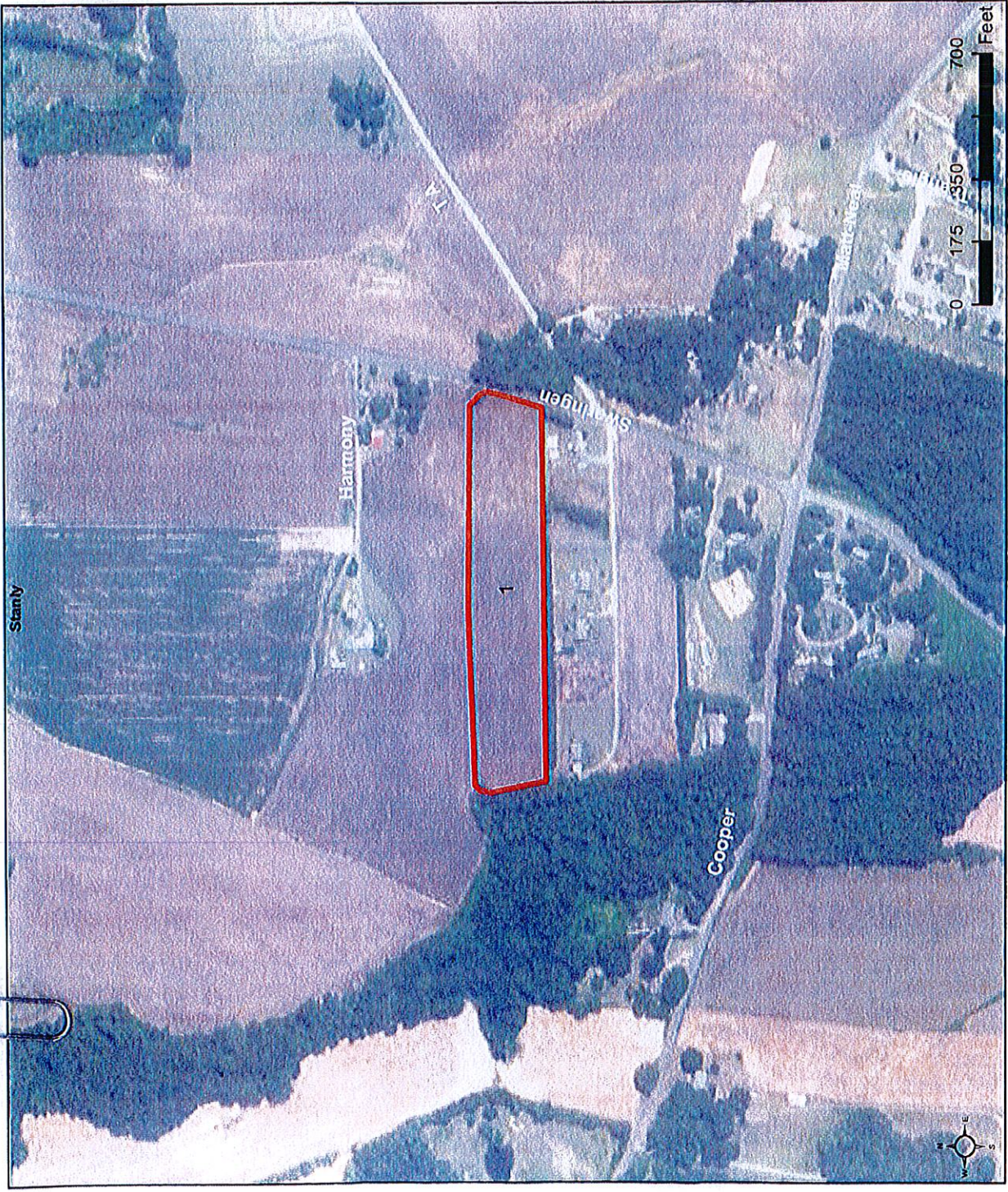
Farm 853 Tract 3152

2018 Program Year

CLU	Acres	HEL	Crop
1	5.24	HEL	

Page Cropland Total: 5.24 acres

Stanly County, North Carolina



Map Created October 23, 2017


Base Image Layer flown in 2016

- Common Land Unit**
- Cropland
 - Tract Boundary
- Wetland Determination Identifiers**
- Restricted Use
 - Exempt from Conservation Compliance Provisions

USDA FSA maps are for FSA Program administration only. This map does not represent a legal survey or reflect actual ownership; rather it depicts the information provided directly from the producer and/or the NAIP imagery. The producer accepts the data 'as is' and assumes all risks associated with its use. The USDA Farm Service Agency assumes no responsibility for actual or consequential damage incurred as a result of any user's reliance on this data outside FSA Programs. Wetland identifiers do not represent the size, shape, or specific determination of the area. Refer to your original determination (CPA-026 and attached maps) for exact boundaries and determinations or contact NRCS.

Application for Participation
STANLY COUNTY

- Voluntary Agricultural District
 Enhanced Voluntary Agricultural District
 (Please check one)



A. Applicant Information

Name (s): Huneycutt Pig Farms
 Mailing Address: 28376 Millingport Rd
 Albemarle, NC 28001

Telephone: 704-982-1976
 Home Cell Work

Email Address: rkhaneycutt@gmail.com

B. Property Information

Owner (s): Rodney K. Huneycutt Marie Huneycutt Todd L. Huneycutt

Street Address (ex: 7000-7500 Main St.)	Tax Map/Parcel Number (ex: 01-2345-6/001)	Number of Acres (ex: 100)	FSA Farm Number/Tract Number
Old Mill Rd	650704521172 ✓	69.9	6033-1289
24802 Austin Rd	651803115751 ✓	3.0	6035-9894
Canton Rd	650804805613 ✓	39.71	6036-739
Millingport Rd	651801061958 ✓	19.93	6052-10699
Parker Rd	651804802773 ✓	87.0	6732-1770
28333 Millingport Rd	650804838784 ✓	29.0	6036-1226
Fink Rd	651804649139 ✓	42.6	6036-1769
20224 Bear Creek Ch. Rd	660001251329 ✓	108.55	7028-657
Harwood Rd	651902555359 ✓	202.32	7028- 741 12253
NC 73 Hwy	653801371258 ✓	40.33	7028-745
Millingport Rd	650702796071	69.39	7028-1297

Total 711.73 pg. 1

Signature of Owners: Rodney K. Huneycutt Date: 2-27-18
Marie T. Huneycutt Date: 2-27-18
Todd L. Huneycutt Date: 2-27-18

Mail Completed Application to: Stanly Soil & Water Conservation District
 26032-C Newt Rd.
 Albemarle, NC 28001

Continued on pg. 2

Huneycutt Pig Farm pg. 2

Street Address (ex. 7000-7500 Main St.)	Tax Map/Parcel Number (ex: 01-2345-6/001)	Number of Acres (ex: 100)	FSA Farm Number/Tract Number (ex: 1234/T-1234)
Millingport Rd	651803043935	34.70	6036-1768
28376 Millingport Rd	651803046201	46.50	6036-1768
Millingport Rd	650804939304	22.95	6036-1768

Total pg. 2 104.15
Pg. 1 711.73

815.88

Honeycutt Pig Farm

**Farm 6033
Tract 1289**

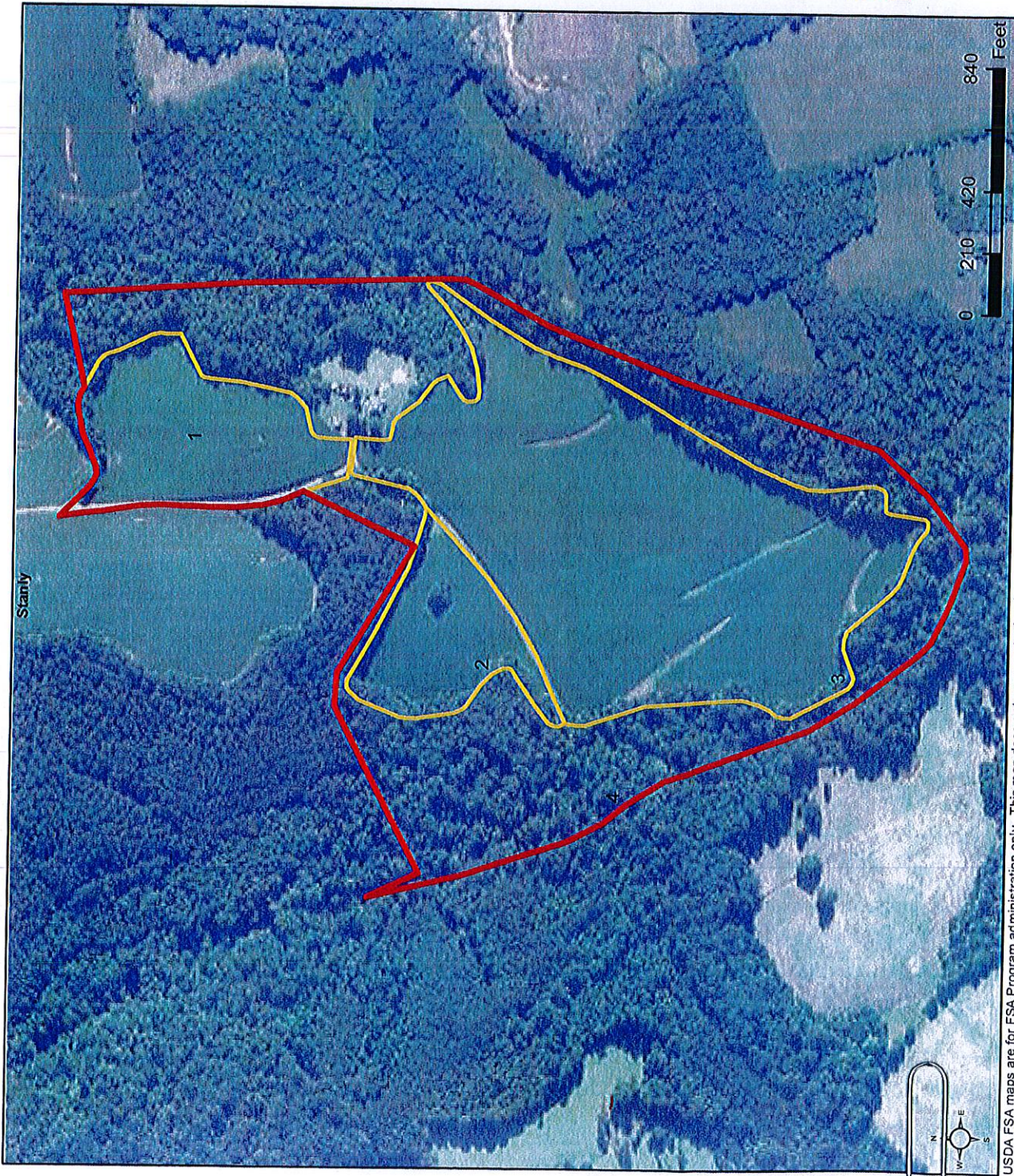
2018 Program Year

CLU	Acres	HEL	Crop
1	8.86	HEL	
2	5.98	HEL	
3	33.48	HEL	
4	33.88	UHEL	Noncropland

Page Cropland Total: 48.32 acres



Stanly County, North Carolina



Map Created October 23, 2017

Base Image Layer flown in 2016

- Common Land Unit**
- Cropland
 - Non-Cropland
 - Tract Boundary

- Wetland Determination Identifiers**
- Restricted Use
 - ▲ Limited Restrictions
 - Exempt from Conservation Compliance Provisions

USDA FSA maps are for FSA Program administration only. This map does not represent a legal survey or reflect actual ownership; rather it depicts the information provided directly from the producer and/or the NAIP imagery. The producer accepts the data 'as is' and assumes all risks associated with its use. The USDA Farm Service Agency assumes no responsibility for actual or consequential damage incurred as a result of any user's reliance on this data outside FSA Programs. Wetland identifiers do not represent the size, shape, or specific determination of the area. Refer to your original determination (CPA-026 and attached maps) for exact boundaries and determinations or contact NRCS.


Honeycutt Pig farms

Farm 6035
 Tract 9894

2018 Program Year

CLU	Acres	HEL	Crop
1	6.12	UHEL	
2	1.69	UHEL	Noncropland

Page Cropland Total: 6.12 acres



Map Created October 23, 2017
 Base Image Layer flown in 2016

- Common Land Unit**
- Cropland
 - Non-Cropland
 - Tract Boundary
- Wetland Determination Identifiers**
- Restricted Use
 - Limited Restrictions
 - Exempt from Conservation
 - Compliance Provisions

USDA FSA maps are for FSA Program administration only. This map does not represent a legal survey or reflect actual ownership, rather it depicts the information provided directly from the producer and/or the NAIP imagery. The producer accepts the data 'as is' and assumes all risks associated with its use. The USDA Farm Service Agency assumes no responsibility for actual or consequential damage incurred as a result of any user's reliance on this data outside FSA Programs. Wetland identifiers do not represent the size, shape, or specific determination of the area. Refer to your original determination (CPA-026 and attached maps) for exact boundaries and determinations or contact NRCS.

Honeycutt Pig Farms

**Farm 6036
Tract 739**

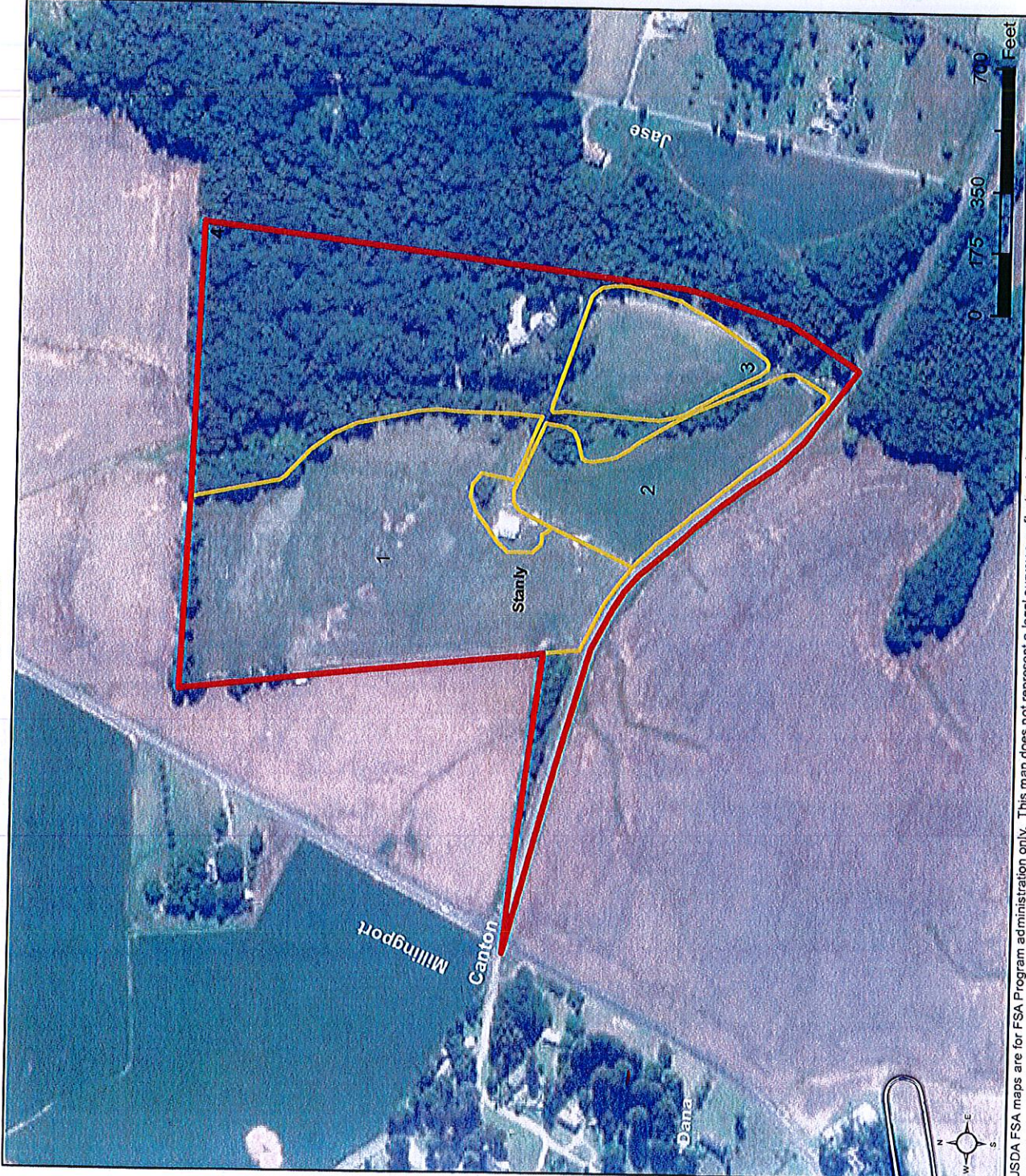
2018 Program Year

CLU	Acres	HEL	Crop
1	15.64	UHFL	
2	5.04	UHFL	
3	3.6	UHFL	
4	18.24	UHFL	Noncropland

Page Cropland Total: 24.28 acres

USDA
United States
Department of
Agriculture

Stanly County, North Carolina



Map Created October 23, 2017

Base Image Layer flown in 2016

- Common Land Unit**
- Cropland
 - Non-Cropland
 - Tract Boundary

- Wetland Determination Identifiers**
- Restricted Use
 - ▲ Limited Restrictions
 - Exempt from Conservation
 - Compliance Provisions

USDA FSA maps are for FSA Program administration only. This map does not represent a legal survey or reflect actual ownership; rather, it depicts the information provided directly from the producer and/or the NAIP imagery. The producer accepts the data 'as is' and assumes all risks associated with its use. The USDA Farm Service Agency assumes no responsibility for actual or consequential damage incurred as a result of any user's reliance on this data outside FSA Programs. Wetland identifiers do not represent the size, shape, or specific determination (CPA-026 and attached maps) for exact boundaries and determinations or contact NRCS.


honeycutt Pig Farms

Farm 6052
Tract 10699

2018 Program Year

GLU	Acres	HEL	Crop
10	8.58	HEL	
11	10.39	HEL	
12	0.44	UHEL	Noncropland

Page Cropland Total: 18.97 acres



Map Created October 23, 2017

Base Image Layer flown in 2016

Common Land Unit

- Cropland
- Non-Cropland
- Tract Boundary

Wetland Determination Identifiers

- Restricted Use
- Limited Restrictions
- Exempt from Conservation
- Compliance Provisions

USDA FSA maps are for FSA Program administration only. This map does not represent a legal survey or reflect actual ownership, rather it depicts the information provided directly from the producer and/or the NAIP imagery. The producer accepts the data 'as is' and assumes all risks associated with its use. The USDA Farm Service Agency assumes no responsibility for actual or consequential damage incurred as a result of any user's reliance on this data outside FSA Programs. Wetland identifiers do not represent the size, shape, or specific determination of the area. Refer to your original determination (CPA-026 and attached maps) for exact boundaries and determinations or contact NRCS.



Stanly County, North Carolina

Honeycutt Pig Farm

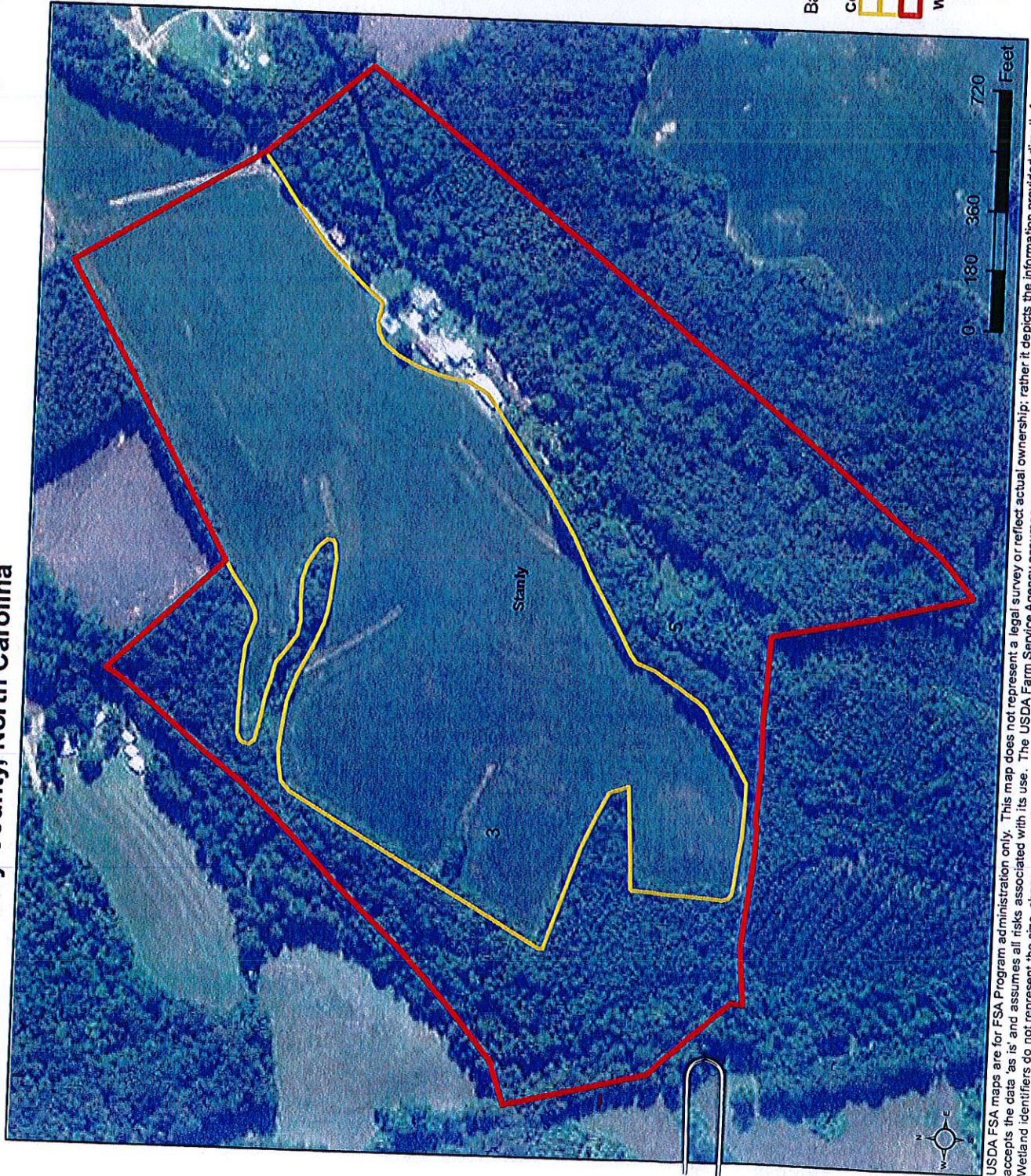
Farm 6732

Tract 1770

2018 Program Year

CLU/Acres	HEL	Crop
3	50.08	HEL
5	52.2	UHEL

Page Cropland Total: 50.08 acres



Map Created October 23, 2017

Base Image Layer flown in 2016

Common Land Unit

- Cropland
- Non-Cropland
- Tract Boundary

Wetland Determination Identifiers

- Restricted Use
- ▼ Limited Restrictions
- Exempt from Conservation
- Compliance Provisions

USDA FSA maps are for FSA Program administration only. This map does not represent a legal survey or reflect actual ownership; rather it depicts the information provided directly from the producer and/or the NAIP imagery. The producer accepts the data as is and assumes all risks associated with its use. The USDA Farm Service Agency assumes no responsibility for actual or consequential damage incurred as a result of any user's reliance on this data outside FSA Programs. Wetland identifiers do not represent the size, shape, or specific determination of the area. Refer to your original determination (CPA-026 and attached maps) for exact boundaries and determinations or contact NRCS.

Honeycutt Big Farm

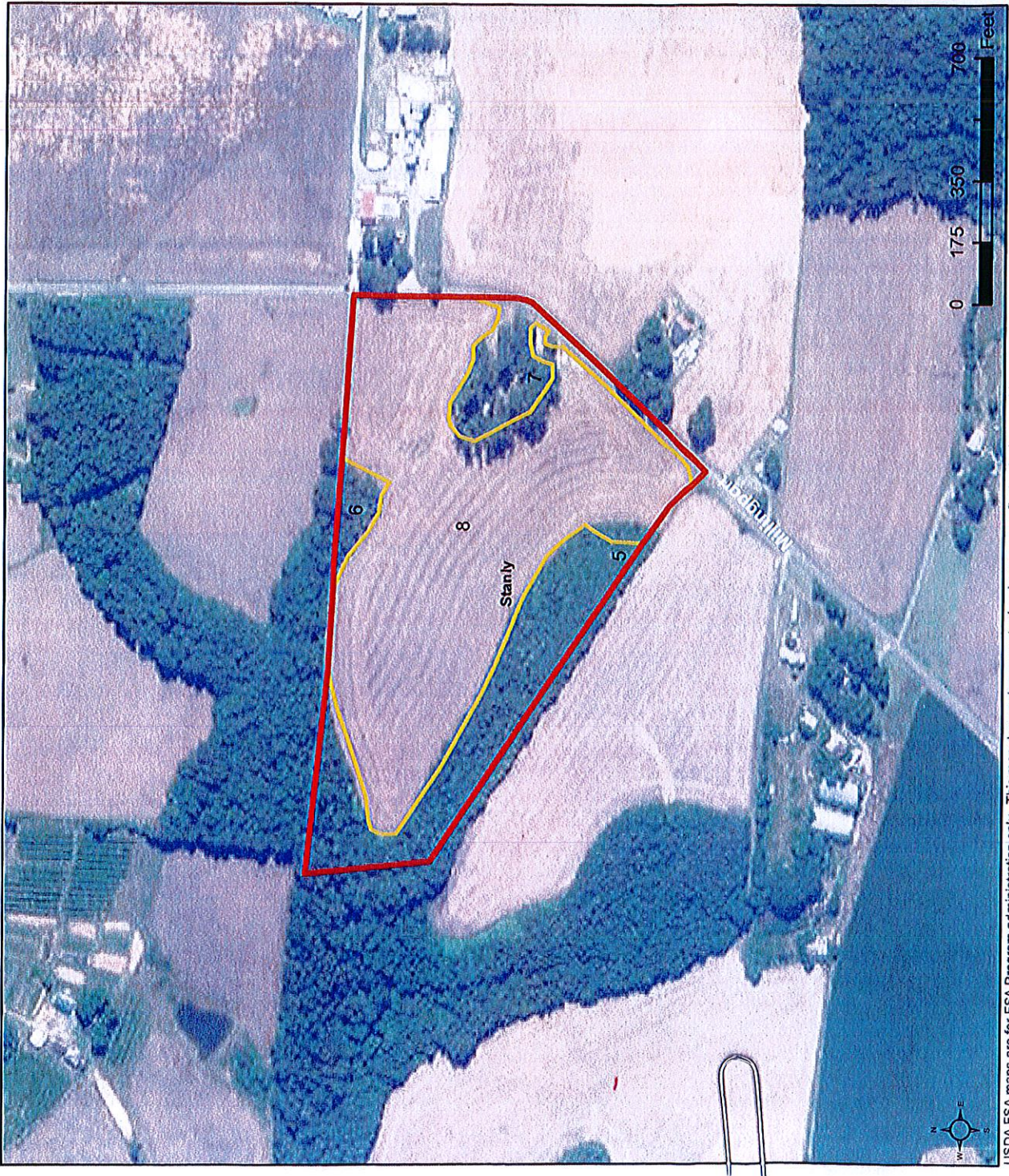
Farm 6036 Tract 1226

2018 Program Year

CLU/Acres	HEL	Crop
5	UHFL	Noncropland
6	UHFL	Noncropland
7	UHFL	Noncropland
8	UHFL	Noncropland

Page Cropland Total: 18.03 acres

Stanly County, North Carolina



Map Created October 23, 2017

Base Image Layer flown in 2016

- Common Land Unit**
- Cropland
 - Non-Cropland
 - Tract Boundary

- Wetland Determination Identifiers**
- Restricted Use
 - ▲ Limited Restrictions
 - Exempt from Conservation
 - Compliance Provisions

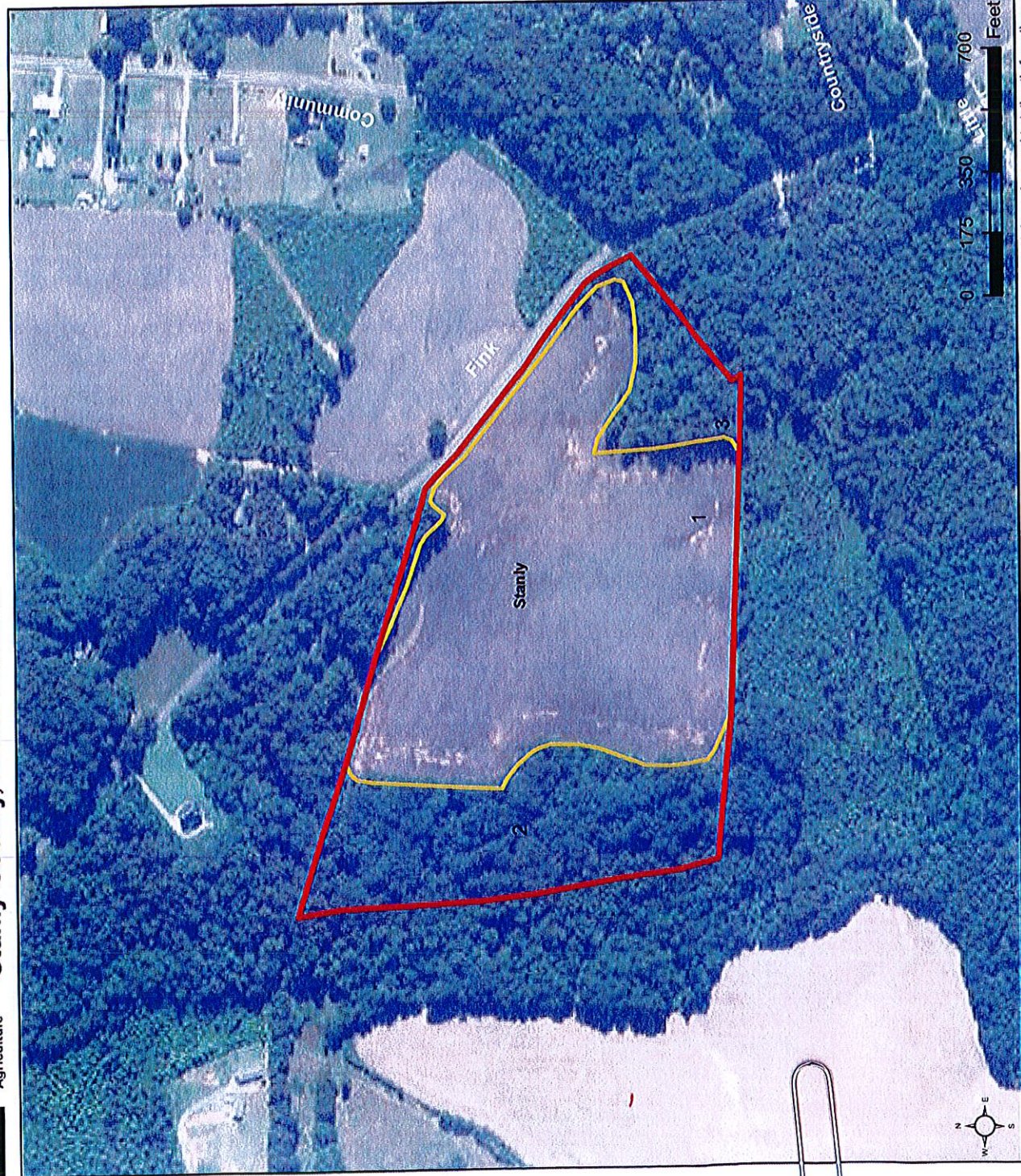
USDA FSA maps are for FSA Program administration only. This map does not represent a legal survey or reflect actual ownership; rather it depicts the information provided directly from the producer and/or the NAIP imagery. The producer accepts the data 'as is' and assumes all risks associated with its use. The USDA Farm Service Agency assumes no responsibility for actual or consequential damage incurred as a result of any user's reliance on this data outside FSA Programs. Wetland identifiers do not represent the size, shape, or specific determination of the area. Refer to your original determination (CPA-026 and attached maps) for exact boundaries and determinations or contact NRCS.

Honeycutt Pig Farm

2018 Program Year

CLU	Acres	HEL	Crop
1	22.9	HEL	Noncropland
2	9.31	UHEL	Noncropland
3	3.54	UHEL	Noncropland

Page Cropland Total: 22.9 acres



Map Created October 23, 2017

Base Image Layer flown in 2016

- Common Land Unit**
- Cropland
 - Non-Cropland
 - Tract Boundary
- Wetland Determination Identifiers**
- Restricted Use
 - Limited Restrictions
 - Exempt from Conservation
 - Compliance Provisions

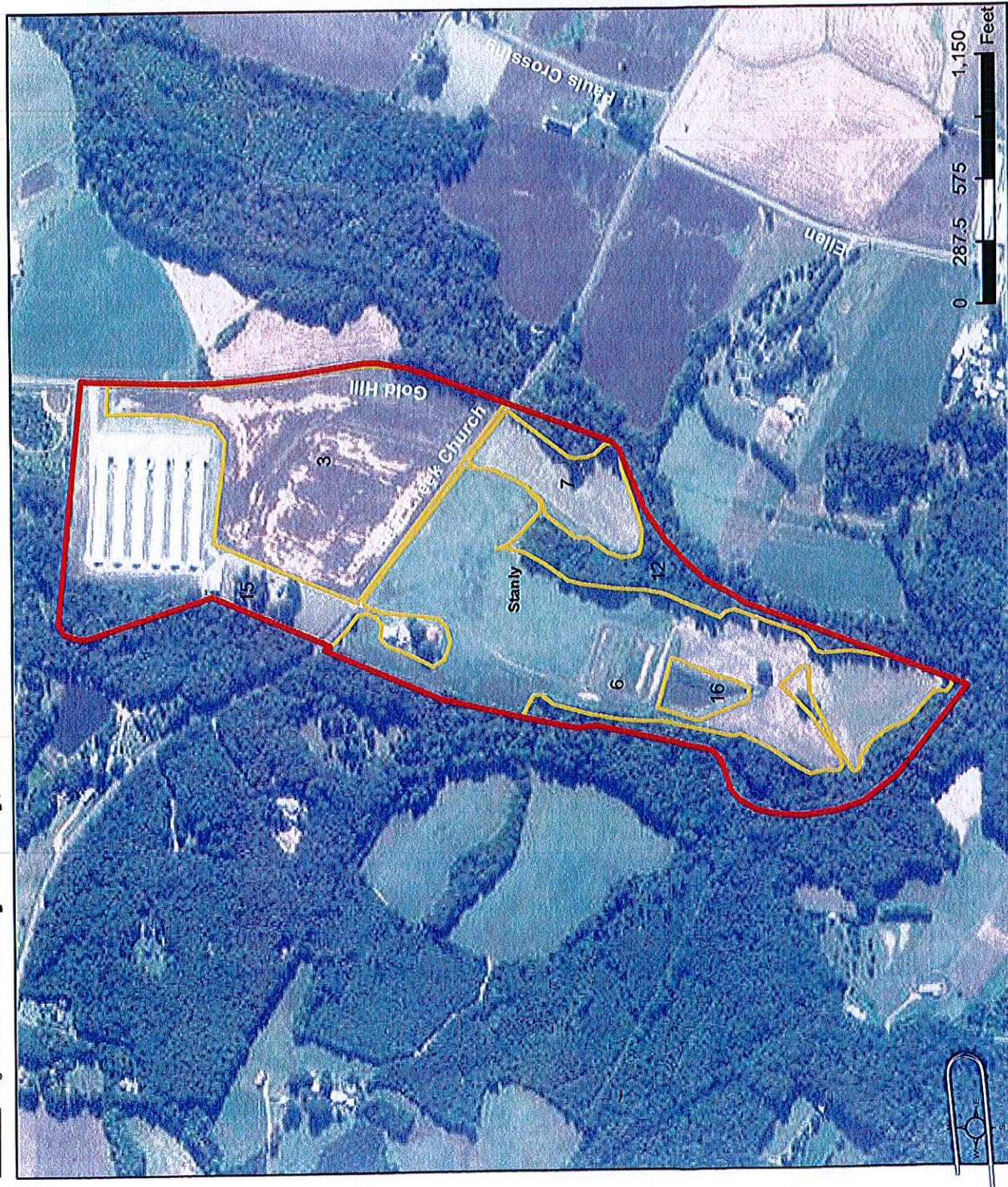
USDA FSA maps are for FSA Program administration only. This map does not represent a legal survey or reflect actual ownership; rather it depicts the information provided directly from the producer and/or the NAIP imagery. The producer accepts the data 'as is' and assumes all risks associated with its use. The USDA Farm Service Agency assumes no responsibility for actual or consequential damage incurred as a result of any user's reliance on this data outside FSA Programs. Wetland identifiers do not represent the size, shape, or specific determination of the area. Refer to your original determination (CPA-026 and attached maps) for exact boundaries and determinations or contact NRCS.

Honeycutt Pig Farm

2018 Program Year

CLU	Acres	HEL	Crop
3	24.53	HEL	
6	35.41	HEL	
7	5.73	NHEL	
12	5.74	UHEL	Noncropland
13	7.83	UHEL	Noncropland
15	22.45	UHEL	Noncropland
16	1.8	UHEL	Noncropland

Page Cropland Total: 65.67 acres



Map Created October 23, 2017
 Base Image Layer flown in 2016

- Common Land Unit**
- Cropland
 - Non-Cropland
 - Tract Boundary
- Wetland Determination Identifiers**
- Restricted Use
 - ▲ Limited Restrictions
 - Exempt from Conservation Compliance Provisions

USDA FSA maps are for FSA Program administration only. This map does not represent a legal survey or reflect actual ownership; rather it depicts the information provided directly from the producer and/or the NAIP imagery. The producer accepts the data as is and assumes all risks associated with its use. The USDA Farm Service Agency assumes no responsibility for actual or consequential damage incurred as a result of any user's reliance on this data outside FSA Programs. Wetland identifiers do not represent the size, shape, or specific determination (CPA-026 and attached maps) for exact boundaries and determinations or contact NRCS.

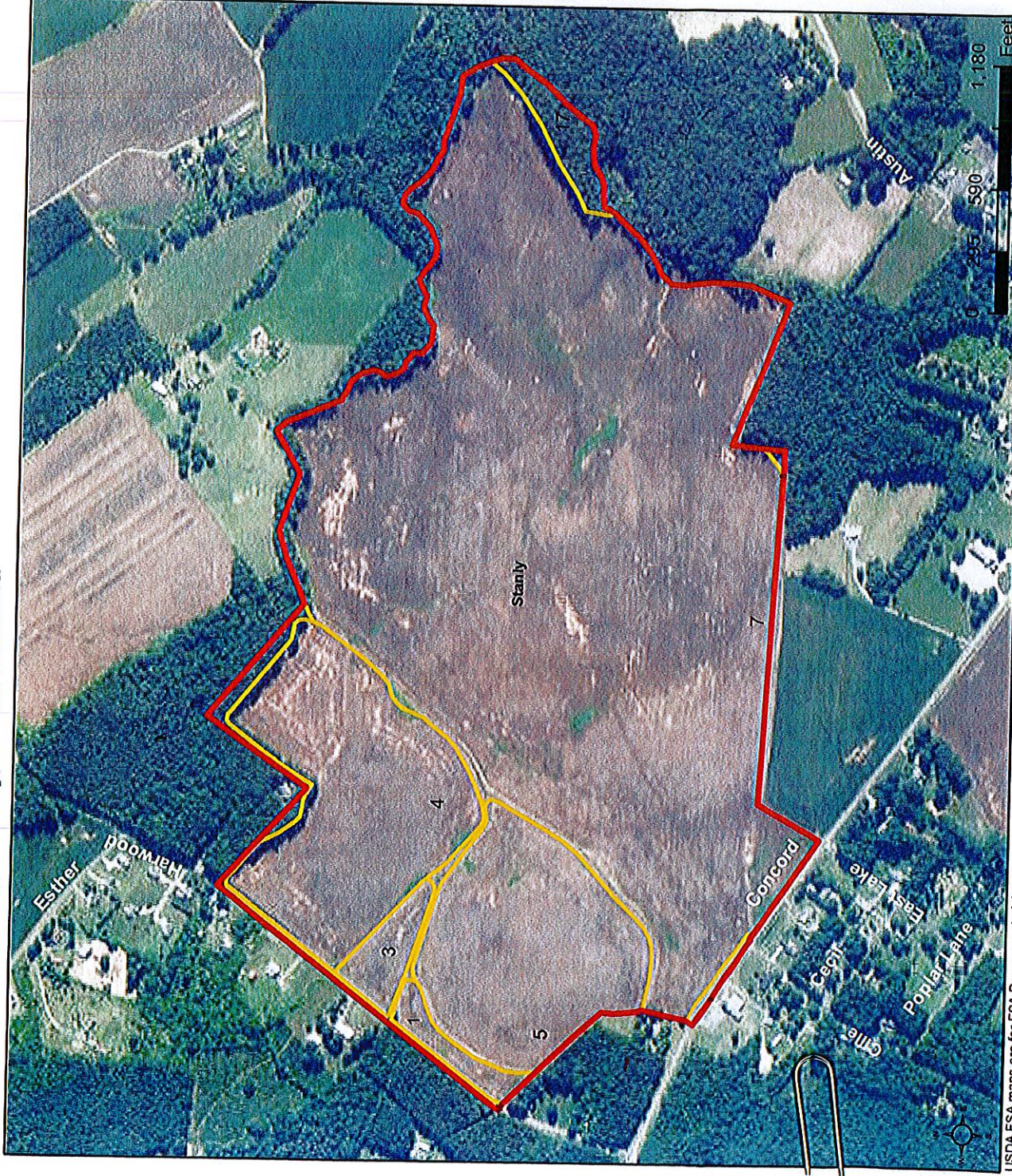
Honeycutt Big Farm

Farm 7028
Tract 12253

2018 Program Year

CLU/Acres	HEL	Crop
1	2.28	HEL
3	2.93	HEL
4	26.72	HEL
5	22.01	HEL
7	146.3	HEL
8	0.13	UHEL Noncropland
9	0.42	UHEL Noncropland
16	3.37	UHEL Noncropland
17	2.87	UHEL Noncropland

Page Cropland Total: 200.24 acres



Map Created October 23, 2017

Base Image Layer flown in 2016

- Common Land Unit**
- Cropland
 - Non-Cropland
 - Tract Boundary

- Wetland Determination Identifiers**
- Restricted Use
 - Limited Restrictions
 - Exempt from Conservation
 - Compliance Provisions

USDA FSA maps are for FSA Program administration only. This map does not represent a legal survey or reflect actual ownership; rather it depicts the information provided directly from the producer and/or the NAIP imagery. The producer accepts the data 'as is' and assumes all risks associated with its use. The USDA Farm Service Agency assumes no responsibility for actual or consequential damage incurred as a result of any user's reliance on this data outside FSA Programs. Wetland identifiers do not represent the size, shape, or specific determination of the area. Refer to your original determination (CPA-026 and attached maps) for exact boundaries and determinations or contact NRCS.

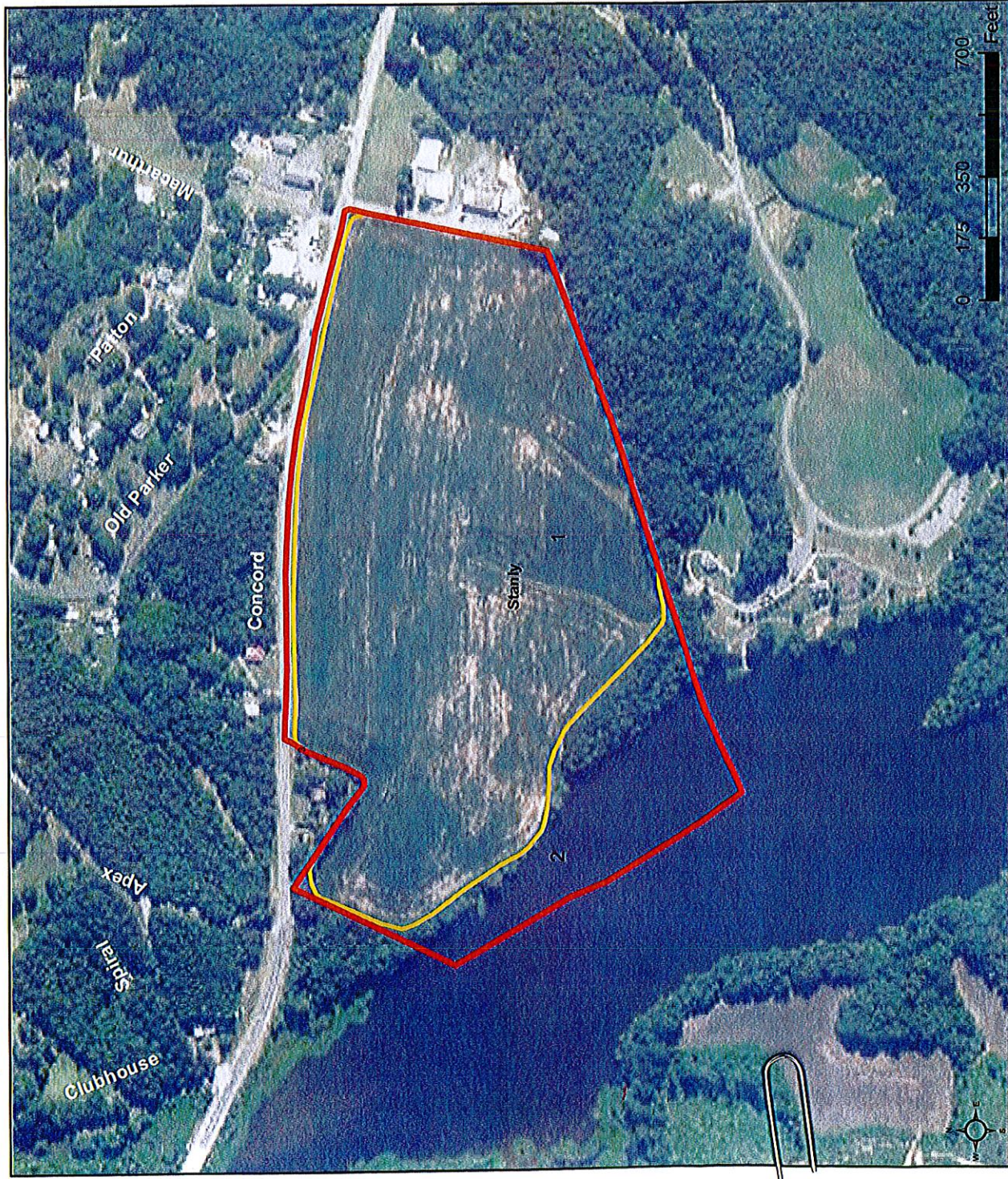
Honeycutt Pig Farm
 Farm 7028
 Tract 745

2018 Program Year

CLU	Acres	HEL	Crop
1	35.0	HEL	
2	7.86	UHHEL	Noncropland
3	0.75	UHHEL	Noncropland

Page Cropland Total: 35.0 acres

Stanly County, North Carolina



Map Created October 23, 2017

Base Image Layer flown in 2016

Common Land Unit

- Cropland
- Non-Cropland
- Tract Boundary

Wetland Determination Identifiers

- Restricted Use
- ▲ Limited Restrictions
- Exempt from Conservation
- Compliance Provisions

USDA FSA maps are for FSA Program administration only. This map does not represent a legal survey or reflect actual ownership; rather it depicts the information provided directly from the producer and/or the NAI imagery. The producer accepts the data 'as is' and assumes all risks associated with its use. The USDA Farm Service Agency assumes no responsibility for actual or consequential damage incurred as a result of any user's reliance on this data outside FSA Programs. Wetland identifiers do not represent the size, shape, or specific determination (CPA-026 and attached maps) for exact boundaries and determinations or contact NRCS.

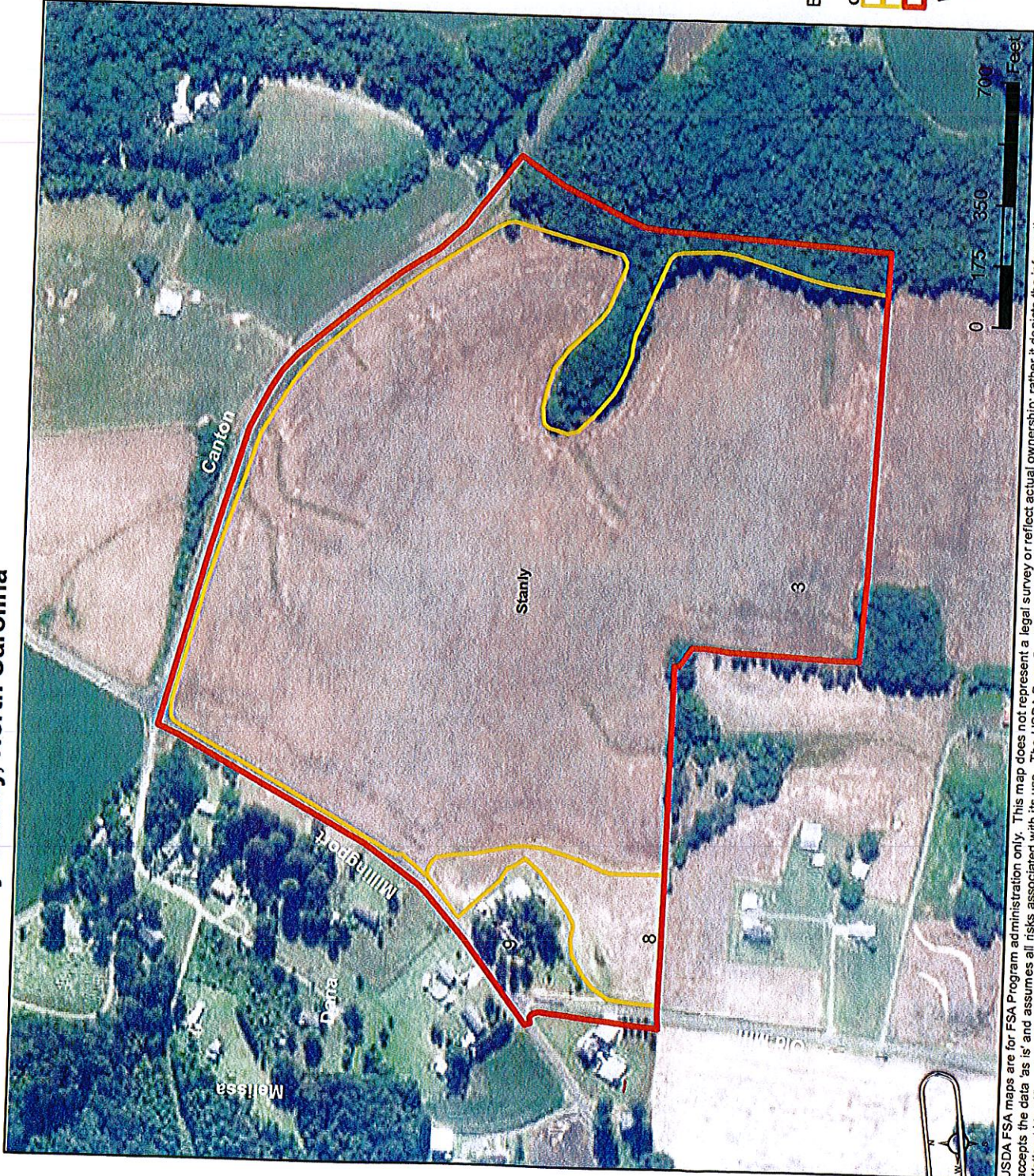
Handwritten: Honeycutt Pig Farm

Farm 7028
Tract 1297

2018 Program Year

CLU	Acres	HEL	Crop
3	60.93	HEL	Crop
8	3.12	UHEL	
9	9.3	UHEL	Noncropland

Page Cropland Total: 64.05 acres



Map Created October 23, 2017

Base Image Layer flown in 2016

- Common Land Unit**
- Cropland
 - Non-Cropland
 - Tract Boundary

- Wetland Determination Identifiers**
- Restricted Use
 - Limited Restrictions
 - Exempt from Conservation
 - Compliance Provisions

USDA FSA maps are for FSA Program administration only. This map does not represent a legal survey or reflect actual ownership; rather it depicts the information provided directly from the producer and/or the NAIP imagery. The producer accepts the data 'as is' and assumes all risks associated with its use. The USDA Farm Service Agency assumes no responsibility for actual or consequential damage incurred as a result of any user's reliance on this data outside FSA Programs. Wetland identifiers do not represent the size, shape, or specific determination of the area. Refer to your original determination (CPA-026 and attached maps) for exact boundaries and determinations or contact NRCS.

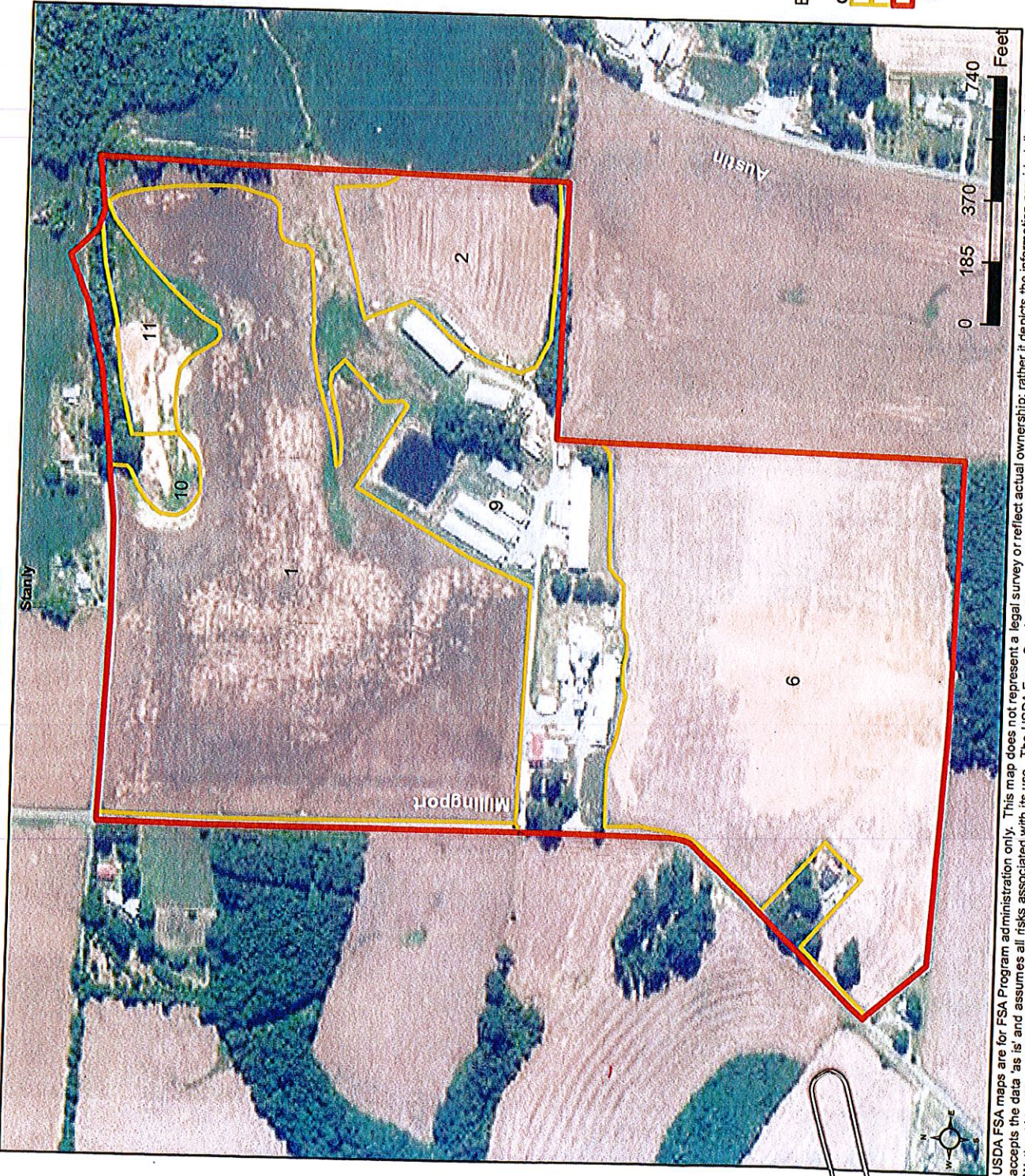
Honeycutt Org
Farm
Farm 6036
Tract 1768

2018 Program Year

CLU	Acres	HEL	Crop
1	36.65	HEL	
2	6.8	HEL	
6	31.72	HEL	
7	0.7	UHEL	Noncropland
9	19.82	UHEL	Noncropland
10	2.07	UHEL	Noncropland
11	2.65	HEL	

Page Cropland Total: 77.82 acres

USDA United States Department of Agriculture
Stanly County, North Carolina



Map Created October 23, 2017

Base Image Layer flown in 2016


- Common Land Unit**
- Cropland
 - Non-Cropland
 - Tract Boundary

- Wetland Determination Identifiers**
- Restricted Use
 - ▲ Limited Restrictions
 - Exempt from Conservation Compliance Provisions

USDA FSA maps are for FSA Program administration only. This map does not represent a legal survey or reflect actual ownership; rather it depicts the information provided directly from the producer and/or the NAI imagery. The producer accepts the data 'as is' and assumes all risks associated with its use. The USDA Farm Service Agency assumes no responsibility for actual or consequential damage incurred as a result of any user's reliance on this data outside FSA Programs. Wetland Identifiers do not represent the size, shape, or specific determination of the area. Refer to your original determination (CPA-026 and attached maps) for exact boundaries and determinations or contact NRCS.

Application for Participation
STANLY COUNTY

- Voluntary Agricultural District
 Enhanced Voluntary Agricultural District
 (Please check one)



A. Applicant Information

Name (s) Darrell L. Whitley
 Mailing Address: 20191 Jacob Rd
 Locust, NC 28097

Telephone: 704-485-4587 Home Cell 704-485-4587 Work

Email Address: ~~WhitleyFarms@cvnc.net~~ WHITLEYFARMSNC@GMAIL.COM

B. Property Information

Owner (s): Darrell Lane Whitley

Street Address	Tax Record PIN (Parcel Identification Number)	Number of Acres	FSA Farm Number/Tract Number
NC Hwy 24/27	558503335223	20.10	8055/T-345
Austin Rd	559604545810	25.75	8060/T-12290
Jacob Rd	559502599898	4.10	8060/T-12479
Ridgecrest Rd	559502697660	28.53	8060/T-12479
Jacob Rd	559604519792	4.32	8060/T-12479
Jacob Rd	559604602817	53.65	8060/T-12479
Jacob Rd	559604510808	12.85	8060/T-12479
Jacob Rd	559604621173	19.76	8060/T-12479
Austin Rd	559604631827	28.56	8060/T-12290
	Total	197.62	

Signature of Owners: Darrell Whitley Date: 3/12/18
 _____ Date: _____

Mail Completed Application to: Stanly Soil & Water Conservation District
 Attention: Voluntary Agricultural District
 26032-C Newt Rd.
 Albemarle, NC 28001

Darrell whitley



United States Department of Agriculture Stanly County, North Carolina

Farm 8055 Tract 345

2018 Program Year

CLU	Acres	HEL	Crop
1	16.98	HEL	
2	3.53	UHIEL	Noncropland

Page Cropland Total: 16.98 acres



Map Created October 23, 2017

Base Image Layer flown in 2016

- Common Land Unit**
- Cropland
 - Non-Cropland
 - Tract Boundary

- Wetland Determination Identifiers**
- Restricted Use
 - Limited Restrictions
 - Exempt from Conservation
 - Compliance Provisions

USDA FSA maps are for FSA Program administration only. This map does not represent a legal survey or reflect actual ownership; rather it depicts the information provided directly from the producer and/or the NAI imagery. The producer accepts the data 'as is' and assumes all risks associated with its use. The USDA Farm Service Agency assumes no responsibility for actual or consequential damage incurred as a result of any user's reliance on this data outside FSA Programs. Wetland identifiers do not represent the size, shape, or specific determination of the area. Refer to your original determination (CPA-026 and attached maps) for exact boundaries and determinations or contact NRCS.

Darrell Whitley

Stanly County, North Carolina

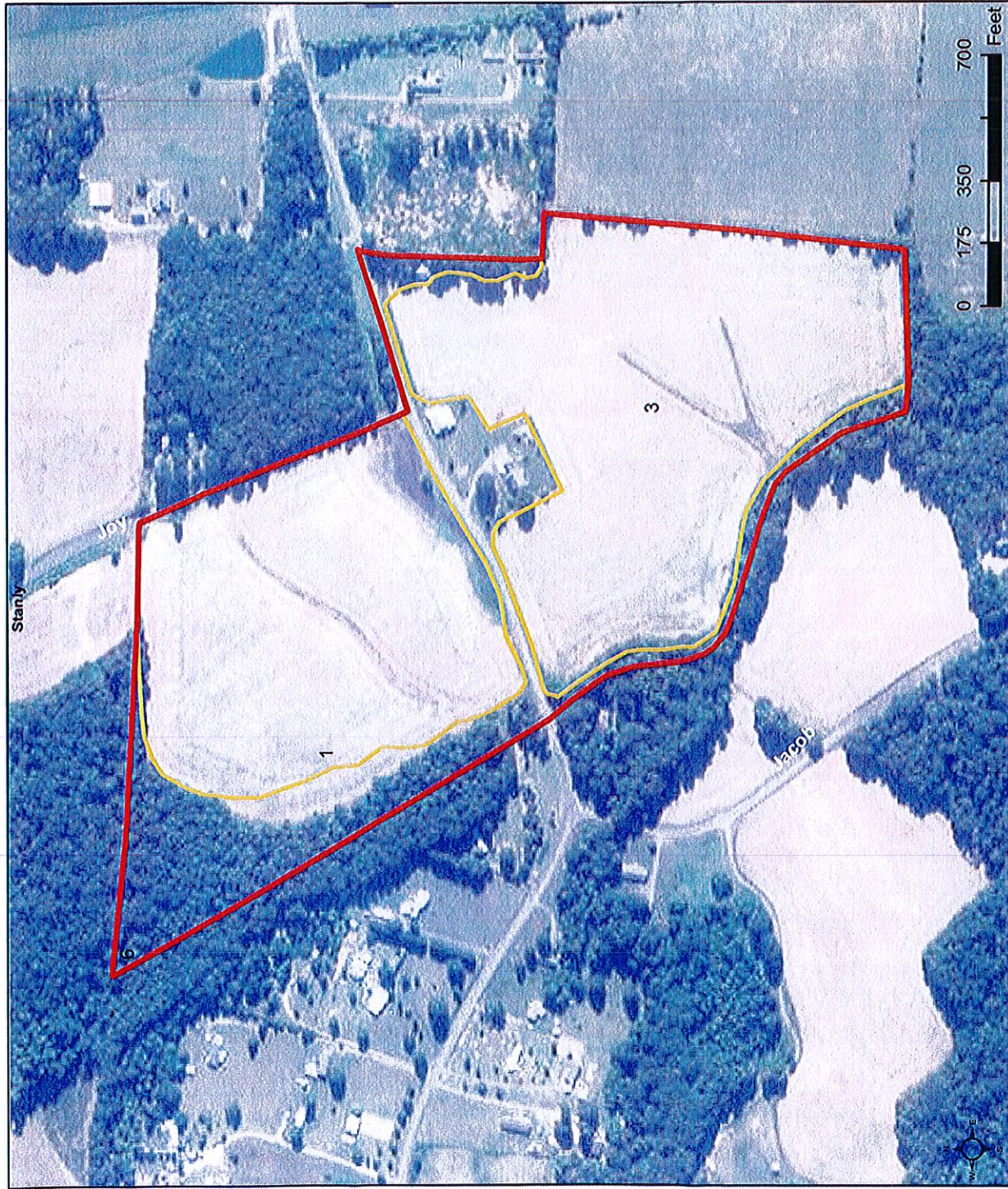


Farm 8060 Tract 12290

2018 Program Year

CLU#	Acres	HEL	Crop
1	19.26	HEL	
3	26.01	HEL	
6	12.45	UHEL	Noncropland

Page Cropland Total: 45.27 acres



Map Created October 23, 2017

Base Image Layer flown in 2016

Common Land Unit

- Cropland
- Non-Cropland
- Tract Boundary

Wetland Determination Identifiers

- Restricted Use
- ▲ Limited Restrictions
- Exempt from Conservation Compliance Provisions

USDA FSA maps are for FSA Program administration only. This map does not represent a legal survey or reflect actual ownership; rather it depicts the information provided directly from the producer and/or the NAIP imagery. The producer accepts the data 'as is' and assumes all risks associated with its use. The USDA Farm Service Agency assumes no responsibility for actual or consequential damage incurred as a result of any user's reliance on this data outside FSA Programs. Wetland identifiers do not represent the size, shape, or specific determination of the area. Refer to your original determination (CPA-026 and attached maps) for exact boundaries and determinations or contact NRCS.

Darrell Whitley

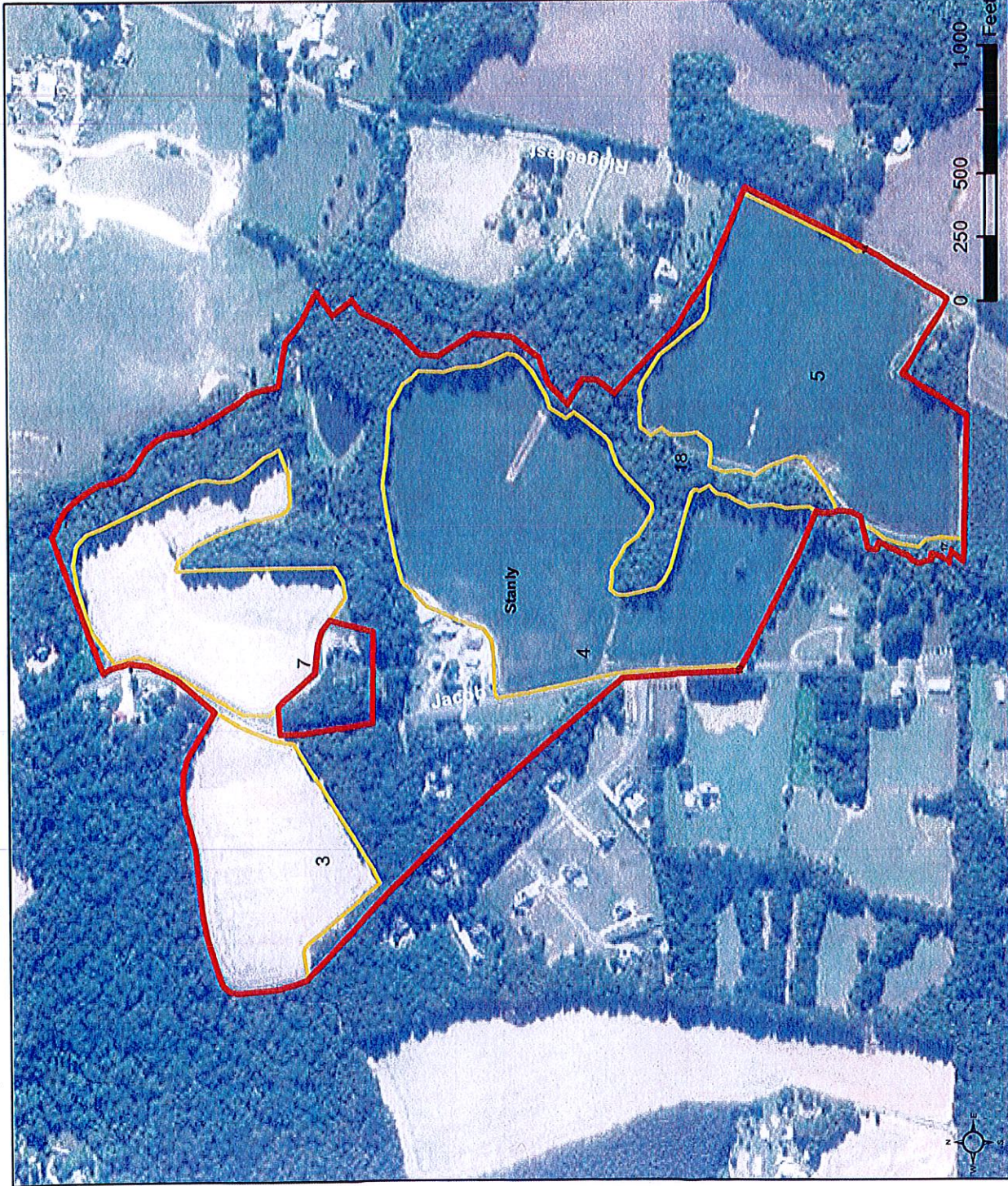
United States Department of Agriculture
Stanly County, North Carolina

Farm 8060
Tract 12479

2018 Program Year

CLU	Acres	HEL	Crop
3	12.65	HEL	
4	30.63	HEL	
5	24.84	HEL	
7	14.41	HEL	
14	0.24	UHFL	Noncropland
17	0.55	UHFL	Noncropland
18	42.37	UHFL	Noncropland
19	0.23	UHFL	Noncropland

Page Cropland Total: 82.53 acres




Map Created March 01, 2018

Base Image Layer flown in 2016

- Common Land Unit**
- Cropland
 - Non-Cropland
 - Tract Boundary
- Wetland Determination Identifiers**
- Limited Use
 - ▲ Exempt from Conservation
 - Compliance Provisions

USDA FSA maps are for FSA Program administration only. This map does not represent a legal survey or reflect actual ownership; rather it depicts the information provided directly from the producer and/or the NAIP imagery. The producer accepts the data 'as is' and assumes all risks associated with its use. The USDA Farm Service Agency assumes no responsibility for actual or consequential damage incurred as a result of any user's reliance on this data outside FSA Programs. Wetland identifiers do not represent the size, shape, or specific determination (CPA-026 and attached maps) for exact boundaries and determinations or contact NRCS.

Application for Participation
 STANLY COUNTY
 Voluntary Agricultural District
 Enhanced Voluntary Agricultural District
 (Please check one)



A. Applicant Information

Name (s): Frankie Sylvester and ~~Judy Dennis Fraley~~
 Mailing Address: 46775 Mook Mock Dr
 New London, NC 28127

Telephone: ~~704-463-5044~~ Home 704-438-8292 Cell ~~336-460-4836~~ Work

Email Address: mookmockfarm@cvnc.net

B. Property Information

Owner (s): Frank S. Fraley
~~Judy D. Fraley~~

Street Address	Tax Record PIN (Parcel Identification Number)	Number of Acres	FSA Farm Number/Tract Number
46775 Mook Mock Dr	663202590571	72	1778-2489
	Total	72	

Signature of Owners: Frank S. Fraley Date: 2-10-2018

 Date: _____

Mail Completed Application to: **Stanly Soil & Water Conservation District**
Attention: Voluntary Agricultural District
26032-C Newt Rd.
Albemarle, NC 28001

Francie Fraley



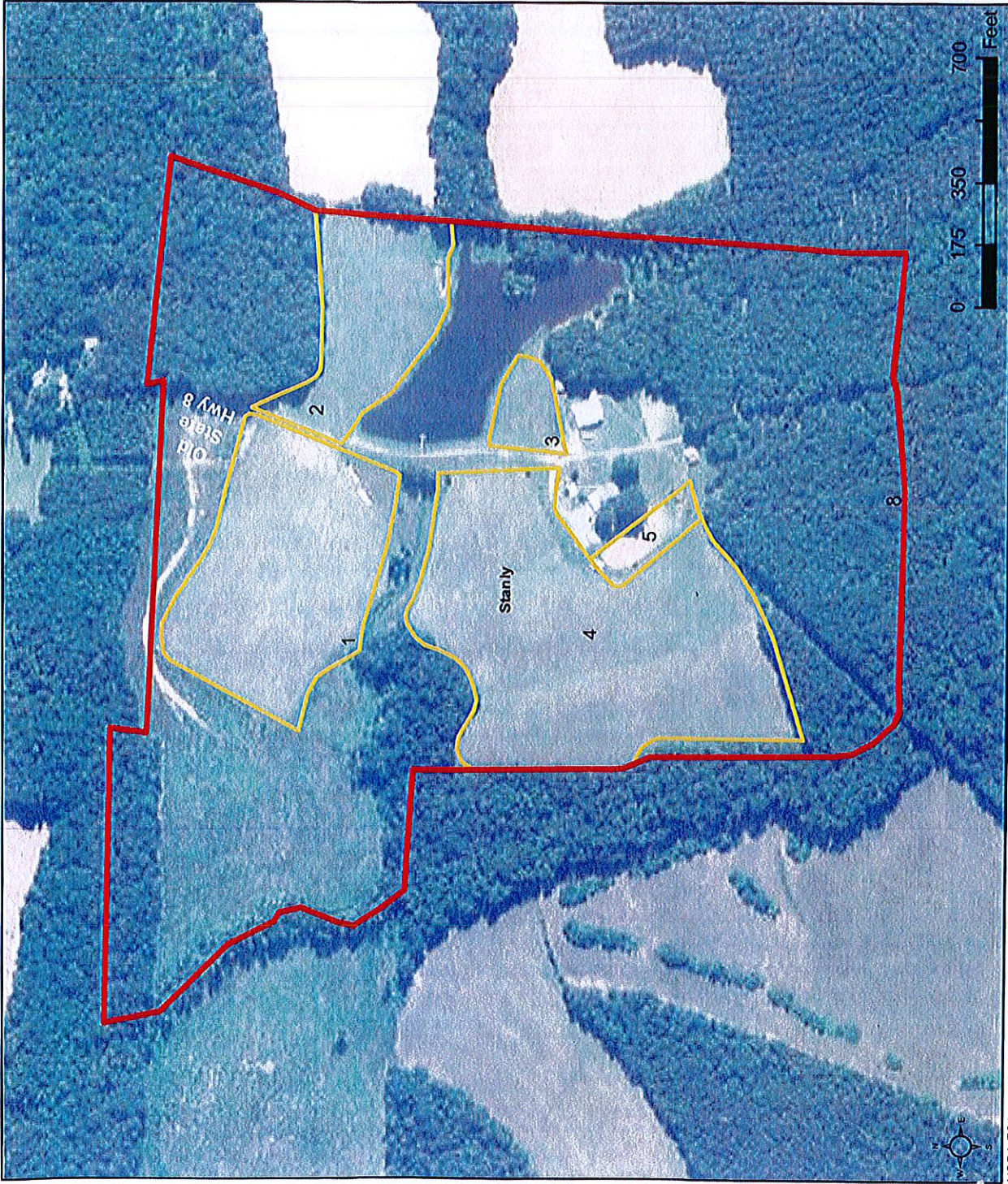
Stanly County, North Carolina

Farm 1778
Tract 2489

2018 Program Year

CLU	Acres	HEL	Crop
1	8.46	HEL	
2	4.57	UHEL	
3	0.97	UHEL	
4	14.32	UHEL	
5	0.84	UHEL	
8	56.23	UHEL	Noncropland

Page Cropland Total: 29.16 acres



Map Created October 23, 2017

Base Image Layer flown in 2016

Common Land Unit


- Cropland
- Non-Cropland
- Tract Boundary

Wetland Determination Identifiers

- Limited Use
- ▲ Restricted Use
- Exempt from Conservation Compliance Provisions

USDA FSA maps are for FSA Program administration only. This map does not represent a legal survey or reflect actual ownership, rather it depicts the information provided directly from the producer and/or the NAIP imagery. The producer accepts the data 'as is' and assumes all risks associated with its use. The USDA Farm Service Agency assumes no responsibility for actual or consequential damage incurred as a result of any user's reliance on this data outside FSA Programs. Wetland identifiers do not represent the size, shape, or specific determination of the area. Refer to your original determination (CPA-026 and attached maps) for exact boundaries and determinations or contact NRCS.

Application for Participation
STANLY COUNTY
 Voluntary Agricultural District
 Enhanced Voluntary Agricultural District
(Please check one)



A. Applicant Information

Name (s) Gerald M. and Juanita McSwain
Mailing Address: 36738 S. Stanly School Rd
Norwood, NC 28128

Telephone: 704-474-3797
Home Cell Work

Email Address:

B. Property Information

Owner (s): Gerald McSwain
Juanita McSwain

Street Address	Tax Record PIN (Parcel Identification Number)	Number of Acres	FSA Farm Number/Tract Number
17096 36738 S Stanly Sch Rd	654404702820	6.29	F4383 T9492
17246 36738 S Stanly Sch Rd	654404618341	34.13	F 4383 T9492
	Total	40.42	

Signature of Owners: Gerald McSwain Date: 2-26-18

Juanita McSwain Date: 2-26-18

Mail Completed Application to: **Stanly Soil & Water Conservation District**
Attention: Voluntary Agricultural District
26032-C Newt Rd.
Albemarle, NC 28001

Gerald McSwain



Stanly County, North Carolina

Farm 4383 Tract 9492

2018 Program Year

CLU	Acres	HEL	Crop
1	5.36	HEL	
4	14.1	UHEL	Noncropland
5	3.62	UHEL	Noncropland
6	2.15	UHEL	Noncropland
7	0.59	UHEL	Noncropland
8	14.67	UHEL	

Page Cropland Total: 20.03 acres



Map Created October 23, 2017

Base Image Layer flown in 2016

Common Land Unit

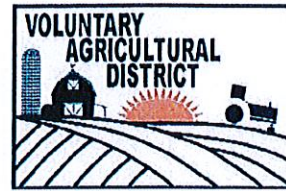
- Cropland
- Non-Cropland
- Tract Boundary

Wetland Determination Identifiers

- Restricted Use
- Limited Restrictions
- Exempt from Conservation
- Compliance Provisions

USDA FSA maps are for FSA Program administration only. This map does not represent a legal survey or reflect actual ownership; rather, it depicts the information provided directly from the producer and/or the NAIP imagery. The producer accepts the data "as is" and assumes all risks associated with its use. The USDA Farm Service Agency assumes no responsibility for actual or consequential damage incurred as a result of any user's reliance on this data outside FSA Programs. Wetland identifiers do not represent the size, shape, or specific determination (CPA-026 and attached maps) for exact boundaries and determinations or contact NRCS.

Application for Participation
STANLY COUNTY
 Voluntary Agricultural District
 Enhanced Voluntary Agricultural District
(Please check one)



A. Applicant Information

Name (s): Earnest Author Linker
Mailing Address: 18183 Coley Store Rd
Locust, NC 28097

Telephone: 704-888-4450 704-791-5078
Home Cell Work

Email Address: elinker72@gmail.com

B. Property Information

Owner (s): Earnest Author Linker

Street Address	Tax Record PIN (Parcel Identification Number)	Number of Acres	FSA Farm Number/Tract Number
18183 Coley Store Rd	557502773595	40.43	1377-10394
	Total	40.43	

Signature of Owners: Earnest Author Linker Date: 2-22-18

Date: _____

Mail Completed Application to: **Stanly Soil & Water Conservation District**
Attention: Voluntary Agricultural District
26032-C Newt Rd.
Albemarle, NC 28001

Earnest Unken



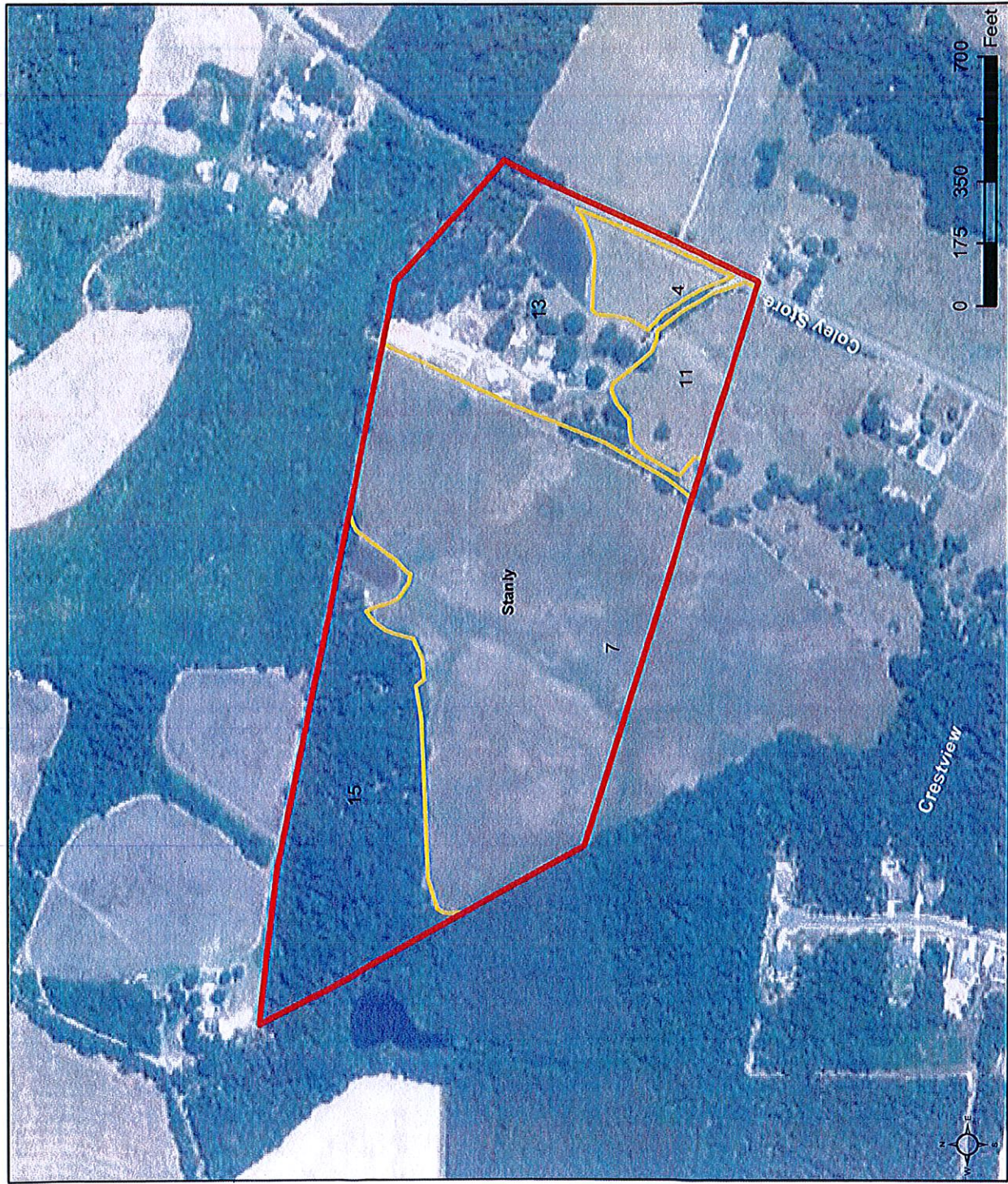
Stanly County, North Carolina

Farm 1377 Tract 10394

2018 Program Year

CLU	Acres	HEL	Crop
4	1.62	UHEL	
7	21.33	HEL	
11	2.77	UHEL	
13	8.6	UHEL	Noncropland
15	9.71	UHEL	Noncropland

Page Cropland Total: 25.72 acres



Map Created October 23, 2017
Base Image Layer flown in 2016

- Common Land Unit**
- Cropland
 - Non-Cropland
 - Tract Boundary

- Wetland Determination Identifiers**
- Restricted Use
 - Limited Restrictions
 - Exempt from Conservation
 - Compliance Provisions

USDA FSA maps are for FSA Program administration only. This map does not represent a legal survey or reflect actual ownership; rather it depicts the information provided directly from the producer and/or the NAIP imagery. The producer accepts the data 'as is' and assumes all risks associated with its use. The USDA Farm Service Agency assumes no responsibility for actual or consequential damage incurred as a result of any user's reliance on this data outside FSA Programs. Wetland identifiers do not represent the size, shape, or specific determination of the area. Refer to your original determination (CPA-026 and attached maps) for exact boundaries and determinations or contact NRCS.



Stanly County Board of Commissioners

Meeting Date: April 2, 2018
 Presenter: Clinton Swaringen – Tax Administrator

_____ | X
 Consent Agenda | Regular Agenda
 | 2

Presentation Equipment: Lectern PC* Lectern VCR Lectern DVD Document Camera** Laptop***

Please Provide a Brief Description of your Presentations format: _____

* PC is equipped with Windows XP and Microsoft Office XP (including Word, Excel, and PowerPoint), Internet connectivity and Network connectivity for County Employees.

** If you have need to use the Document Camera and zoom into a particular area, if possible please attach a copy of the document with the area indicated that you need to zoom into. A laser light is available to pinpoint your area of projection.

*** You can bring in a laptop that will allow video out to be connected at the lectern – set display to 60Mhz.

ITEM TO BE CONSIDERED

Board of Equalization and Review Appointments

Subject

The Board of Equalization and Review consists of 5 members. They hear appeals for real and personal property from taxpayers when there are disagreements on value between the taxpayer and the Tax Administration. There are currently 3 members on this board. Jerry Burleson (Chairman) and Vickie Long have terms that expire December 31, 2019. At the November 6, 2017 meeting this board appointed Jim Starnes to serve with a term that expires December 31, 2021.

The Board of Commissioners need to appoint 2 more members to the Board of E & R with 4 year terms that will expire December 31, 2021. There are two volunteer applications attached (Neil Senter & Hazel D. Efird Jr.) who wish to serve on the Board of Equalization and Review.

Requested Action

I request the Board of Commissioners appoint Hazel D. Efird Jr. and Neil Senter to the Board of Equalization and Review for 4 year terms expiring on December 31, 2021.

Signature: Clinton Swaringen

Dept. Tax Administration

Date: 3/27/18

Attachments: Yes X No

Review Process

Certification of Action

Approved
 Yes No Initials

Certified to be a true copy of the action taken by the Stanly County Board of Commissioners on

Finance Director _____

Budget Amendment Necessary _____

County Attorney _____

County Manager _____

Other: _____

 Tyler Brummitt, Clerk to the Board Date



Stanly County Board of Commissioners

Meeting Date: April 2, 2018
 Presenter: G. David Jenkins

Consent Agenda | Regular Agenda

3

Presentation Equipment: Lectern PC* Lectern VCR Lectern DVD Document Camera** Laptop***

Please Provide a Brief Description of your Presentations format: _____

* PC is equipped with Windows XP and Microsoft Office XP (including Word, Excel, and PowerPoint), Internet connectivity and Network connectivity for County Employees.

** If you have need to use the Document Camera and zoom into a particular area, if possible please attach a copy of the document with the area indicated that you need to zoom into. A laser light is available to pinpoint your area of projection.

*** You can bring in a laptop that will allow video out to be connected at the lectern – set display to 60Mhz.

ITEM TO BE CONSIDERED

PROCLAMATION: to declare April 2nd – 8th National Public Health Week.

Subject

Requested Action

Seek Board approval for attached Proclamation declaring April 2nd – 8th as National Public Health Week

Signature: _____

Dept. _____

Date: _____

Attachments: Yes No ___x_

Review Process

Certification of Action

Approved
 Yes No Initials

Certified to be a true copy of the action taken by the Stanly County Board of Commissioners on

Finance Director _____

Budget Amendment Necessary _____

County Attorney _____

County Manager _____

Other: _____

 Tyler Brummitt, Clerk to the Board Date



RESOLUTION

Whereas the week of April 2, 2018, through April 8, 2018, is National Public Health Week; and

Whereas, the public health system of North Carolina and Stanly County is a critical component to the well-being of all residents; and

Whereas, public health measures have led to the improvement of health status and increased life expectancy for North Carolina and Stanly County residents; and

Whereas, these public health measures include promoting healthy lifestyle practices, preventing substance misuse, preventing chronic diseases, controlling infectious diseases, improving the environment and emergency preparation for North Carolina and Stanly County residents; and

Whereas, efforts to adequately support public health and prevention can continue to transform a health system focused on treating illness to a health system focused on preventing disease and promoting wellness:

Now, therefore, let it be resolved, that the Stanly County Commissioners —

- (1) **Support** the goals and ideals of National Public Health Week;
- (2) **Recognize** the efforts of local and national public health professionals in preventing disease, injury, and promote quality of life;
- (3) **Recognize** the role of public health in improving the health of individuals in North Carolina and Stanly County;
- (4) **Encourage** increased efforts and resources to improve the health of people in North Carolina and Stanly County to create the healthiest State in one generation;
- (5) **Encourage** the people of Stanly County to learn about the role of the public health system in improving health in Stanly County.

NOW, THEREFORE, the Stanly County Commissioners, do hereby proclaim April 2, 2018 through April 8, 2018 as "Public Health Week" in Stanly County. Our citizens are urged to recognize that public health is working to ensure that all Stanly Countians be provided the opportunity to have a healthy life.

Adopted this 2nd day of April 2018.

Joseph L. Burlison, Chairman
Stanly County Board of Commissioners

Attest:

Tyler Brummitt, Clerk to the Board



Stanly County Board of Commissioners

Meeting Date: April 2, 2018
 Presenter: Chairman Burleson

4

Consent Agenda Regular Agenda

Presentation Equipment: Lectern PC* Lectern VCR Lectern DVD Document Camera** Laptop***

Please Provide a Brief Description of your Presentations format: _____

* PC is equipped with Windows XP and Microsoft Office XP (including Word, Excel, and PowerPoint), Internet connectivity and Network connectivity for County Employees.

** If you have need to use the Document Camera and zoom into a particular area, if possible please attach a copy of the document with the area indicated that you need to zoom into. A laser light is available to pinpoint your area of projection.

*** You can bring in a laptop that will allow video out to be connected at the lectern – set display to 60Mhz.

ITEM TO BE CONSIDERED

CONSENT AGENDA

- A. Minutes – Regular meeting of March 19, 2018.
- B. Planning & Zoning – Request approval of the interlocal agreement to allow Stanly County to administer the Abandoned Manufactured Home program for the City of Albemarle.
- C. Finance – Request approval of budget amendment # 2018-43.
- D. Finance – Request approval of the Monthly Financial Report for February

Request approval of the above items as presented.

Signature: _____

Dept. _____

Date: _____

Attachments: Yes No x

Review Process

Certification of Action

Approved
 Yes No Initials

Certified to be a true copy of the action taken by the Stanly County Board of Commissioners on

Finance Director

Budget Amendment Necessary

County Attorney

County Manager

Other:

 Tyler Brummitt, Clerk to the Board Date

**STANLY COUNTY
BOARD OF COMMISSIONERS
REGULAR MEETING MINUTES
MARCH 19, 2018**

COMMISSIONERS PRESENT: Joseph Burleson, Chairman
Gene McIntyre, Vice Chairman
Scott Efirm
Bill Lawhon
Janet K. Lowder
Ashley Morgan
Matthew Swain

COMMISSIONERS ABSENT: None

STAFF PRESENT: Andy Lucas, County Manager
Tyler Brummitt, Clerk
Jenny Furr, County Attorney

CALL TO ORDER

Chairman Burleson called the informal work session of the Board to order at 5:30 p.m.

CLOSED SESSION: REAL ESTATE AND ECONOMIC DEVELOPMENT

Motion was made by Commissioner Morgan, seconded by Vice Chairman McIntyre and carried by unanimous vote to go into closed session for the following: To discuss a real estate transaction in accordance with G. S. 143-318.11(a)(5) and economic development in accordance with G. S. 143-318.11(a)(4).

The Board went into Closed Session at 5:30 p.m. and returned to open session at 5:46p.m. The Board then proceeded to the Commissioners Meeting Room for the remainder of the meeting.

CALL TO ORDER

Chairman Burleson called the regular meeting to order at 6:03 p.m. and welcomed everyone in attendance. Vice Chairman McIntyre gave the opening devotion and led the pledge of allegiance.

APPROVAL / ADJUSTMENTS TO THE AGENDA

With no amendments to the agenda, Commissioner Efirm moved to approve it as presented and was seconded by Vice Chairman McIntyre. The motion carried unanimously.

ITEM # 1 – RETIREMENT AWARD PRESENTATION FOR MARLA LUCASH

The Board recognized Marla Lucash, who recently retired from Stanly County Home Health as a Public Health Nurse with twenty (20) years of service to the community.

ITEM # 2 – VETERANS' SERVICES RECOGNITION AWARD

Presenters: Rod Barbee, Veterans Services Officer

Paul Hummel, President of Stanly County Veterans Council, Commandant of the Stanly County Marine Corps League & Commander of the local VFW

Mr. Barbee and Commander Hummel recognized Vice Chairman McIntyre and his wife, Sue for their continued support of local veterans through the years.

ITEM # 3 – PROCLAMATION DECLARING APRIL 2018 AS CHILD ABUSE PREVENTION MONTH

Presenter: Dolly Clayton, DSS Director/Assistant DHHS Director

For Board consideration, Ms. Clayton presented the proclamation stating that April 2018 will be recognized as Child Abuse Prevention Month. She then read the proclamation and requested the Board take action to approve its adoption.

By motion, Commissioner Lawhon moved to approve the resolution. The motion was seconded by Commissioner Morgan and carried with a 7 – 0 vote.

See Exhibit A

Resolution

Proclaiming April 2018 as Child Abuse Prevention Month

ITEM # 4 – E-911 – PUBLIC HEARING TO CONSIDER NAMING BARN WOOD LANE

Presenter: Andy Lucas, County Manager

At the request of E-911, a public hearing was held to name a private drive located off Silver Road, approximately 1900 feet northwest of the intersection of Silver Road and Swift Road. The reason for naming the drive is to clarify any confusion that may occur when emergency personnel respond to a call in the area. Based on the responses received by E-911 from the property owners who voted, Barn Wood Lane was recommended as the name.

With no questions from the Board, Chairman Burleson declared the public hearing open. With no one coming forward, the hearing was closed.

By motion, Commissioner Swain moved to approve the name of Barn Wood Lane as recommended and was seconded by Commissioner Morgan. Motion carried by unanimous vote.

ITEM # 5 – STANLY COUNTY SCHOOLS – CAPACITY, DEMOGRAPHICS, TRENDS, SCHOOL CHOICES & TAXES TO FUND EDUCATION

Presenter: Peter Asciutto

Mr. Asciutto gave a presentation related to the overall decrease in the number of students enrolled in Stanly County Schools as well as the classroom capacities for each of the schools. Mr. Asciutto stated the reason for the presentation is due to the Board's upcoming budget discussions for FY 18-19 that will take place over the next few months. He also noted plans to present this information to other various government bodies and civic groups throughout the county.

The presentation was for information only and required no action from the Board.

ITEM # 6 – CONSENT AGENDA

Presenter: Chairman Burleson

- A. Minutes – Regular meeting of March 5, 2018.
- B. Finance – Approval of the February 2018 vehicle tax refund report.
- C. Sheriff's Office – Annual review and approval of the Detention Center Medical Plan.
- D. Facilities – Request the attached list of item(s) be declared surplus and approved to be sold on GovDeals.
- E. Sheriff's Office – Approval of budget amendments # 2018-39 & 2018-40.
- F. EDC – Approval of budget amendment # 2018-42.
- G. Library – Approval of budget amendment # 2018-41.
- H. Library – Declare the attached list of books as surplus and approved for sale during the Friends of the Library book sale in April 2018.

Vice Chairman McIntyre moved to approve the above items as presented. His motion was seconded by Commissioner Morgan and passed by a 7 – 0 vote.

PUBLIC COMMENT

John Edwards, resident of Oakboro and candidate for the school board, addressed the Board in response to Mr. Asciutto's presentation. He then requested that he along with Mr. Anthony Graves be given the opportunity to present the same data with what he considers to be the correct context and perspective concerning the current school system.

BOARD COMMENTS, ANNOUNCEMENTS & COMMITTEE REPORTS

Commissioner Morgan expressed his condolences to the family of Sonya Efird, Assistant E-911 Director, who recently passed. He then noted that he and several of the commissioners had traveled to the White House the previous week for a meeting with other NC County Commissioners which was a great learning experience.

Commissioner Lawhon reiterated Commissioner Morgan's comments regarding the White House trip adding that two (2) of the speakers during the conference were the current Secretary of HUD, Mr. Ben Carson and the Director of Internal Affairs, Mr. Mark Short. He also noted Centralina COG's Regional Conference on April 12th in Charlotte and encouraged other Board members to attend.

Commissioner Efird stated that the Senior Services Advisory Committee will present the results of the Locust and Norwood feasibility studies at an upcoming Board meeting in April.

Commissioner Swain noted that one of the key points of the White House meeting was the push for infrastructure. In the past when funds have been passed from federal to state governments, the state has distributed those funds based on a formula which currently favors large municipalities. Based on proposed legislation, a large percentage of these funds would be earmarked for rural communities going forward. He then urged Board members to reach out to local legislators to encourage their continued support of this legislation.

Vice Chairman McIntyre thanked the Veterans Council for their recognition on behalf of his wife, Sue and himself.

Chairman Burleson extended his condolences to the Efird family as well. He also thanked Vice Chairman McIntyre for his service to Stanly County and for being a true statesman through his support of local veterans.

ADJOURN

With no additional items presented for discussion, Commissioner Efird moved to adjourn the meeting and was seconded by Vice Chairman McIntyre. The motion carried unanimously at 7:04 p.m.

Joseph L. Burleson, Chairman

Tyler Brummitt, Clerk



Stanly County Board of Commissioners

Meeting Date: April 2, 2018
 Presenter: Michael Sandy

X 4B
 Consent Agenda | Regular Agenda

Presentation Equipment: Lectern PC* Lectern VCR Lectern DVD Document Camera** Laptop***

Please Provide a Brief Description of your Presentations format: Verbal only

* PC is equipped with Windows XP and Microsoft Office XP (including Word, Excel, and PowerPoint), Internet connectivity and Network connectivity for County Employees.

** If you have need to use the Document Camera and zoom into a particular area, if possible please attach a copy of the document with the area indicated that you need to zoom into. A laser light is available to pinpoint your area of projection.

*** You can bring in a laptop that will allow video out to be connected at the lectern – set display to 60Mhz.


ITEM TO BE CONSIDERED

Subject

Interlocal agreement with City of Albemarle to allow Stanly County to administer the Abandoned Manufactured Home program within the City once the City has adopted the AMH Ordinance and approved the removal of each home. The City agrees to pay an administrative fee of \$200 for each home. This agreement is identical to ones currently held with Locust, Norwood, New London, Misenheimer, Red Cross and Badin.

Requested Action

It is requested that the Board of Commissioners approve the interlocal agreement with the City of Albemarle allowing the County to administer the Abandoned Manufactured Home program within the City's jurisdiction as outlined in the contract.

Signature: 
 Date: _____

Dept. **Planning**

Attachments: Yes No x

Review Process

Approved		Initials
Yes	No	
Finance Director	___	___
Budget Amendment Necessary	___	___
County Attorney	___	___
County Manager	___	___
Other:	___	___

Certification of Action

Certified to be a true copy of the action taken by the Stanly County Board of Commissioners on

 Tyler Brummitt, Clerk to the Board Date

NORTH CAROLINA

CONTRACT

STANLY COUNTY

THIS AGREEMENT, made and entered into this _____, 2018 by and between City of Albemarle, a North Carolina Municipality (hereinafter referred to as "City") party of the first part; and the Stanly County, North Carolina (hereinafter referred to as "County"), party of the second part;

W I T N E S E T H:

For the purpose and subject to the terms and conditions hereinafter set forth, the City hereby contracts for the services of the County, and the County agrees to provide the services to the City in accordance with the terms of this Agreement.

TERM

Beginning and ending dates of contract: July 1, 2018 through December 31, 2022.

SERVICES

County agrees to provide the following services:

- County will administer the Abandoned Manufactured Home (hereinafter referred to as "AMH") Ordinance within the City once the City has:
 - (1) Adopted the AMH Ordinance
 - (2) Approved each abandoned manufactured home to be demolished and paid the County an administrative fee of \$200 for each home.
 - (3) Provided the County with an Affidavit of Ownership and an Agreement and Release of All Claims signed by each Property Owner verifying his/her eligibility for participation in the AMH Initiative.
 - (4) Paid the \$350 estimated landfill tipping fee per AMH to the County unless the Property Owner(s) has already paid said \$350 fee to the County.
- County will file for reimbursement from the State of North Carolina for any funds available through the approved grant. Any and all monies received from the State shall be retained by the County to covers its expenses resulting from demolition of the AMH(s).
- County will administer the program through the term and any extension shall be in writing and approved by both parties.

CANCELLATION

This Agreement may be canceled by County upon thirty (30) days' written notice to the City, and the City may terminate this agreement upon thirty (30) days' written notice to County.

ENTIRE AGREEMENT

The parties have read this Agreement and agree to be bound by all of its terms, and further agree that it constitutes the complete and exclusive statement of the

Agreement between the parties unless and until modified by writing signed by the parties. Modifications may be evidenced by telefacsimile signatures.

GOVERNING LAW

Both parties agree that this Agreement shall be governed by the laws of the State of North Carolina and any action resulting from this Agreement shall be brought in the General Court of Justice of North Carolina sitting in Stanly County North Carolina.

SEVERABILITY

If any provision of the Agreement shall be declared invalid or unenforceable, the remainder of the Agreement shall continue in full force and effect.

IN WITNESS WHEREOF, the City and the County have set their hands as of the day and year first above written and state that they have read and understand the terms herein and freely and voluntarily enter into this Agreement and that without further proof or accounting thereof, it shall be deemed an original contract.

CITY OF ALBEMARLE,

STANLY COUNTY, NORTH CAROLINA

By M. J. [Signature], City Manager

By _____

Date Feb. 19, 2018

Date _____

P.O. Box 190

144 N 2nd St.

Albemarle, NC 28002

(Mailing Address)

(Mailing Address)

Federal Tax ID#: _____

This instrument has been pre-audited in the manner required by the Local Government Budget and Fiscal Control Act.

FINANCE DIRECTOR



40

AMENDMENT NO: 2018-43

STANLY COUNTY-BUDGET AMENDMENT

BE IT ORDAINED by the Stanly County Board of Commissioners that the following amendment be made to the annual budget ordinance for the fiscal year ending June 30, 2018:

To amend the General Fund 110, the expenditures are to be changed as follows:

FUND/DEPART NUMBER	ACCOUNT NUMBER	ACCOUNT DESCRIPTION	CURRENT BUDGETED AMOUNT	INCREASE (DECREASE)	AS AMENDED
110.5910	630.030	Educ Capital - Sales Tax	\$ 2,255,000	\$ 300,000	\$ 2,555,000
TOTALS			<u>\$ 2,255,000</u>	<u>\$ 300,000</u>	<u>\$ 2,555,000</u>

This budget amendment is justified as follows:

To increase the budget using Sales Tax Article 40 & 42 Set Aside Fund Balance for the school system to draw down \$300,000 for capitol.

This will result in a net increase \$ 300,000 in expenditures and other financial use to the County's annual budget. To provide the additional revenue for the above, the following revenues will be increased. These revenues have already been received or are verified they will be received in this fiscal year.

FUND/DEPART NUMBER	ACCOUNT NUMBER	ACCOUNT DESCRIPTION	CURRENT BUDGETED AMOUNT	INCREASE (DECREASE)	AS AMENDED
110.3991	990.000	Fund Balance Appropriated	\$ 1,937,074	\$ 300,000	\$ 2,237,074
TOTALS			<u>\$ 1,937,074</u>	<u>\$ 300,000</u>	<u>\$ 2,237,074</u>

SECTION 2. Copies of this amendment shall be furnished to the Clerk of the Board of Commissioners, Budget Officer, and to the Finance Director.

Adopted this _____ day of _____, 20____

Verified by the Clerk of the Board _____

Reviewed by Department Head	Date	Posted by
<i>John R. ...</i>	3-27-18	
Reviewed by Finance Director	Date	Journal No.
Reviewed by County Manager	Date	Date



Andy Lucas <alucas@stanlycountync.gov>

Additional funds the county holds.

1 message

Jeff James <jeff.james@stanlycountyschools.org>

Tue, Mar 27, 2018 at 6:16 AM

To: Andy Lucas <alucas@stanlycountync.gov>, Nancy Hatley <nancy.hatley@stanlycountyschools.org>

Andy, we would like to draw down 300,000 for capitol. If our streaming grant does not get funded we will use some of this (50,000) to put live streaming into our 4 high schools. Thanks for all the county does, we are working hard to make this system better and agree we must look at teacher quality constantly and will.

Mission StatementWe **CARE**

College and Career Readiness

Academic Support

Relationships

Excellence

Vision Statement

Stanly County Schools will partner with our families and communities to provide our students an educational foundation to promote career and college readiness, lifelong learning, and citizenship.



Please consider the environment before printing

Note: All email correspondence to and from this address is subject to public review under the NC Public Records Law. As a result all messages may be monitored by and disclosed to third parties.

In compliance with federal law, Stanly County Public Schools administers all educational programs, employment activities and admissions without discrimination against any person on the basis of gender, race, color, religion, national origin, age or disability.

Stanly County
Article 40 & 42 Statutory Schools Capital Outlay Set Aside
Fund Balance

	<u>Adopted Budget Appropriation</u>	<u>Actual Revenue</u>	<u>Year End Balance</u>
FY 2008-2009	\$1,950,000	\$2,019,213	\$69,213
FY 2009-2010	\$1,950,000	\$1,733,894	(\$216,106)
FY 2010-2011	\$1,800,000	\$1,665,000	(\$135,000)
FY 2011-2012	\$1,685,000	\$1,750,285	\$65,285
FY 2012-2013	\$1,725,000	\$1,827,092	\$102,092
FY 2013-2014	\$1,800,000	\$1,820,800	\$20,800
FY 2014-2015	\$1,830,000	\$2,015,218	\$185,218
FY 2015-2016	\$1,980,000	\$2,148,082	\$168,082
FY 2016-2017	\$2,060,000	\$2,220,555	\$160,555
Cumulative Balance as of June 30, 2017			\$420,139

***STANLY COUNTY
NORTH CAROLINA
MONTHLY
FINANCIAL REPORT***

***For Eight Months Ended
February 28, 2018***

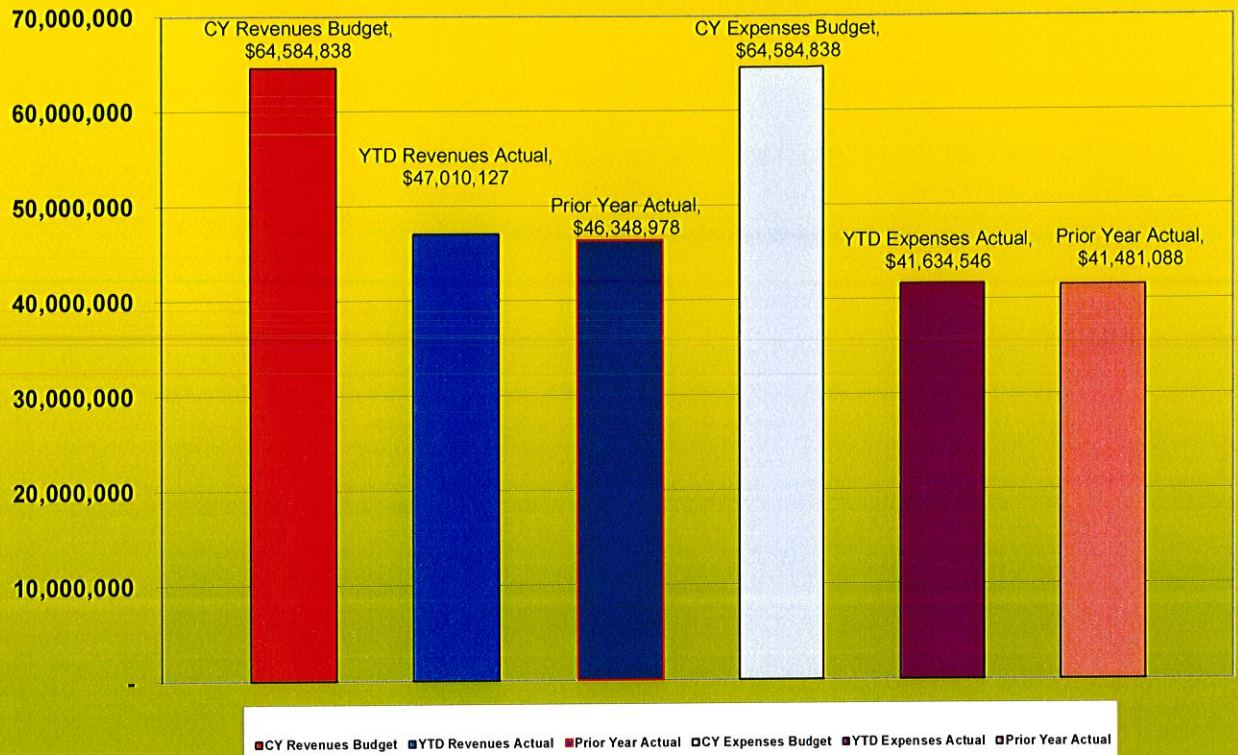


***Prepared and Issued by:
Stanly County Finance Department***

**STANLY COUNTY, NORTH CAROLINA
FISCAL YEAR 2017-2018**

	Page
MONTHLY FINANCIAL REPORTS	
General Fund:	
Revenue and Expense Graphic - Comparative FY 2017 with FY 2018	1
Revenue Graphic by Source - Comparative FY 2017 with FY 2018	2
Revenue Graphic by Source - Compared to Amended Budget 2018	3
Expense Graphic by Function - Comparative FY 2017 with FY 2018	4
Expense Graphic by Function - Compared to Amended Budget 2018	5
 All Fund Financial Information:	
Financial information - All Operating Funds	6-9
Financial information - Project Funds	10-12
 General Fund:	
Comparative Cash Position - Five years	13
 Investment Report	14
 General Fund:	
Fund Balance Calculation	15

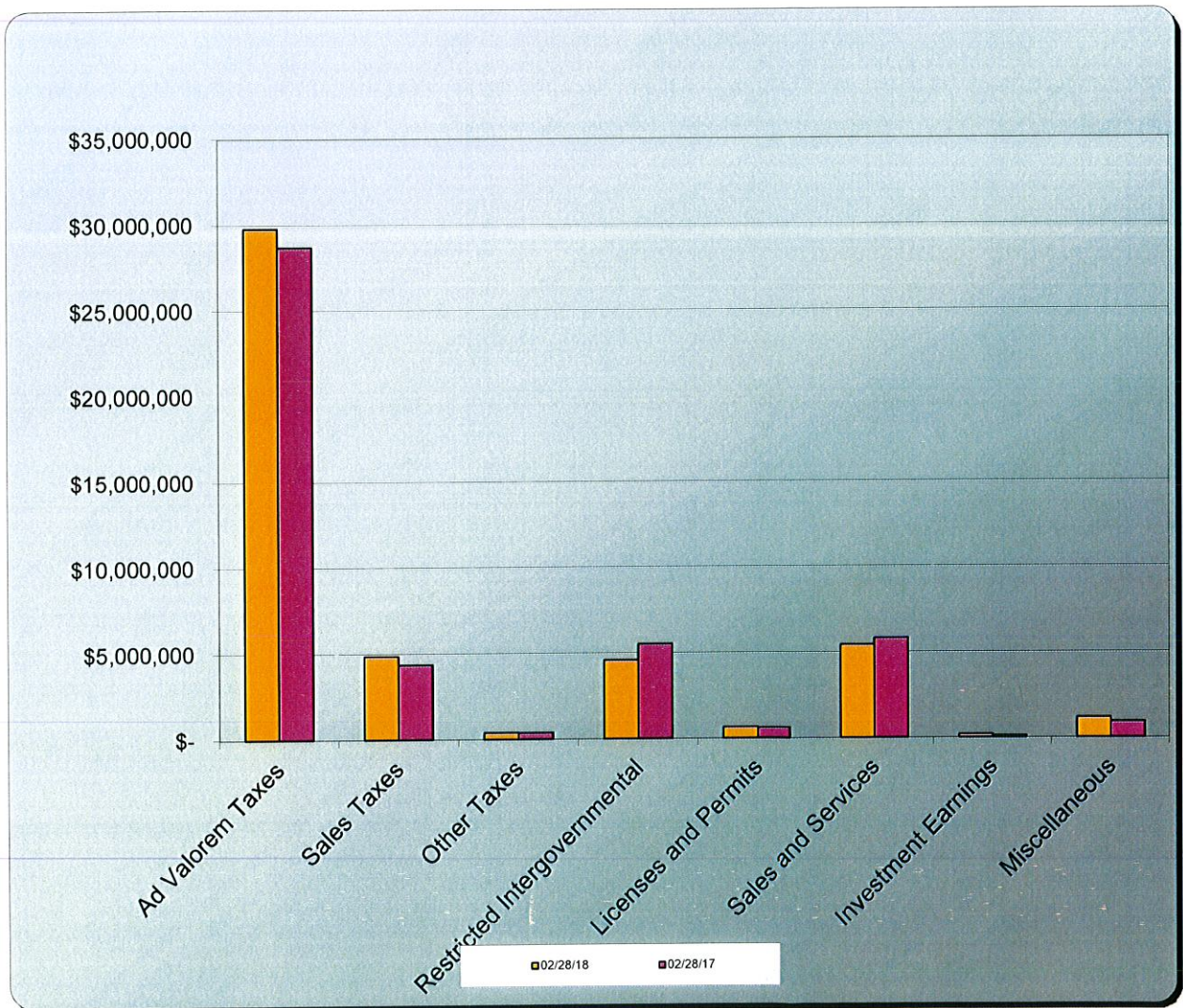
General Fund Revenues and Expenses Actual vs Budget Fiscal Year 2018



Stanly County
General Fund Revenues by Source
For the Eight Months Ended February 28, 2018
with Comparative February 28, 2017

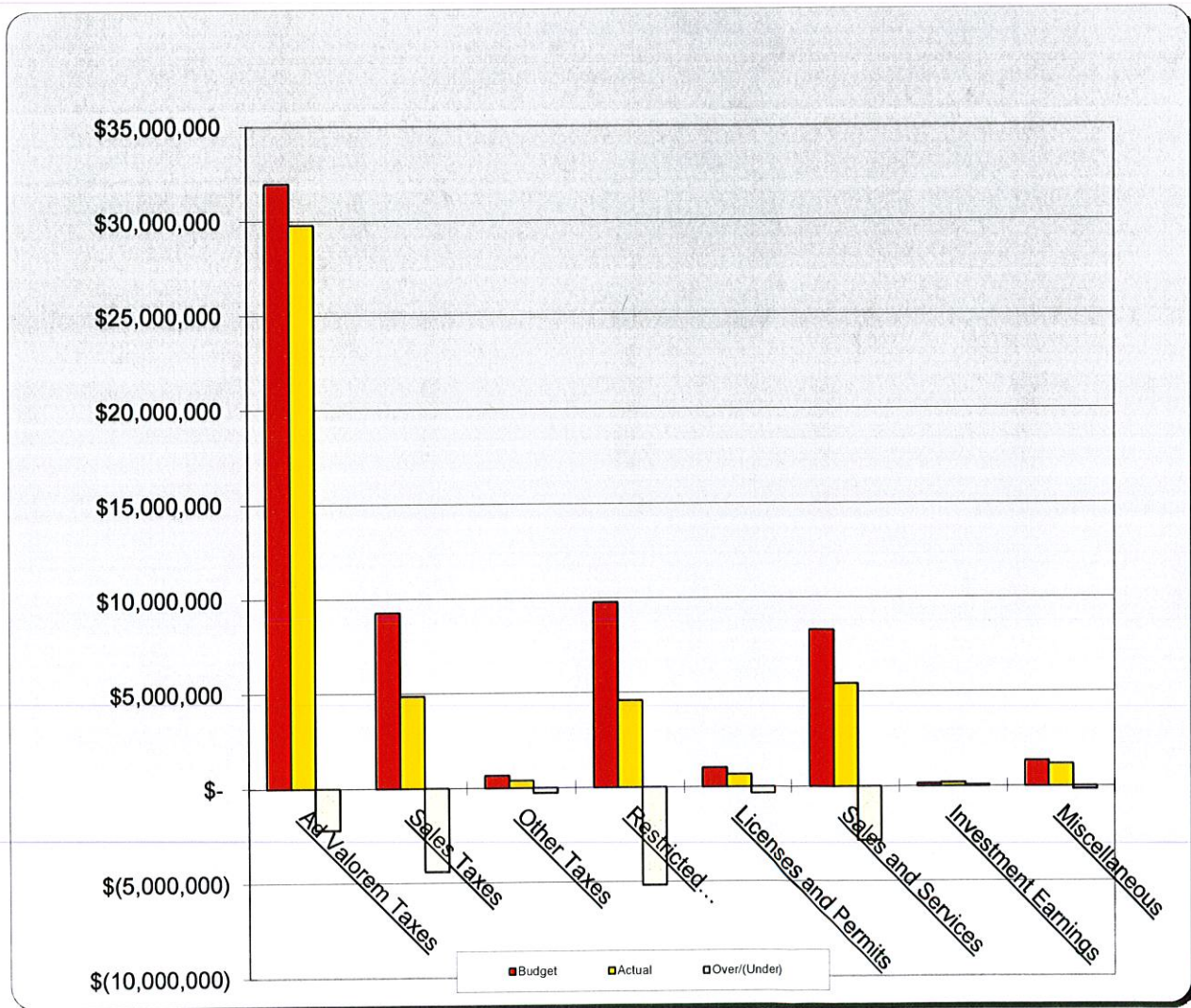
REVENUES:

	<u>02/28/18</u>	<u>02/28/17</u>	<u>Variance</u>	<u>Percent</u>
Ad Valorem Taxes	\$ 29,775,638.70	\$ 28,703,548.97	\$ 1,072,089.73	103.74%
Sales Taxes	4,851,594.76	4,345,299.39	506,295.37	111.65%
Other Taxes	383,523.54	373,419.89	10,103.65	102.71%
Restricted Intergovernmental	4,581,328.59	5,516,824.21	(935,495.62)	83.04%
Licenses and Permits	641,357.62	616,498.02	24,859.60	104.03%
Sales and Services	5,422,191.61	5,802,259.28	(380,067.67)	93.45%
Investment Earnings	184,319.23	78,411.76	105,907.47	235.07%
Miscellaneous	<u>1,170,172.79</u>	<u>912,716.08</u>	<u>257,456.71</u>	<u>128.21%</u>
Totals	<u>\$ 47,010,126.84</u>	<u>\$ 46,348,977.60</u>	<u>\$ 661,149.24</u>	<u>101.43%</u>



Stanly County
General Fund Budget by Source Compared to Actual Revenues
For the Eight Months Ended February 28, 2018

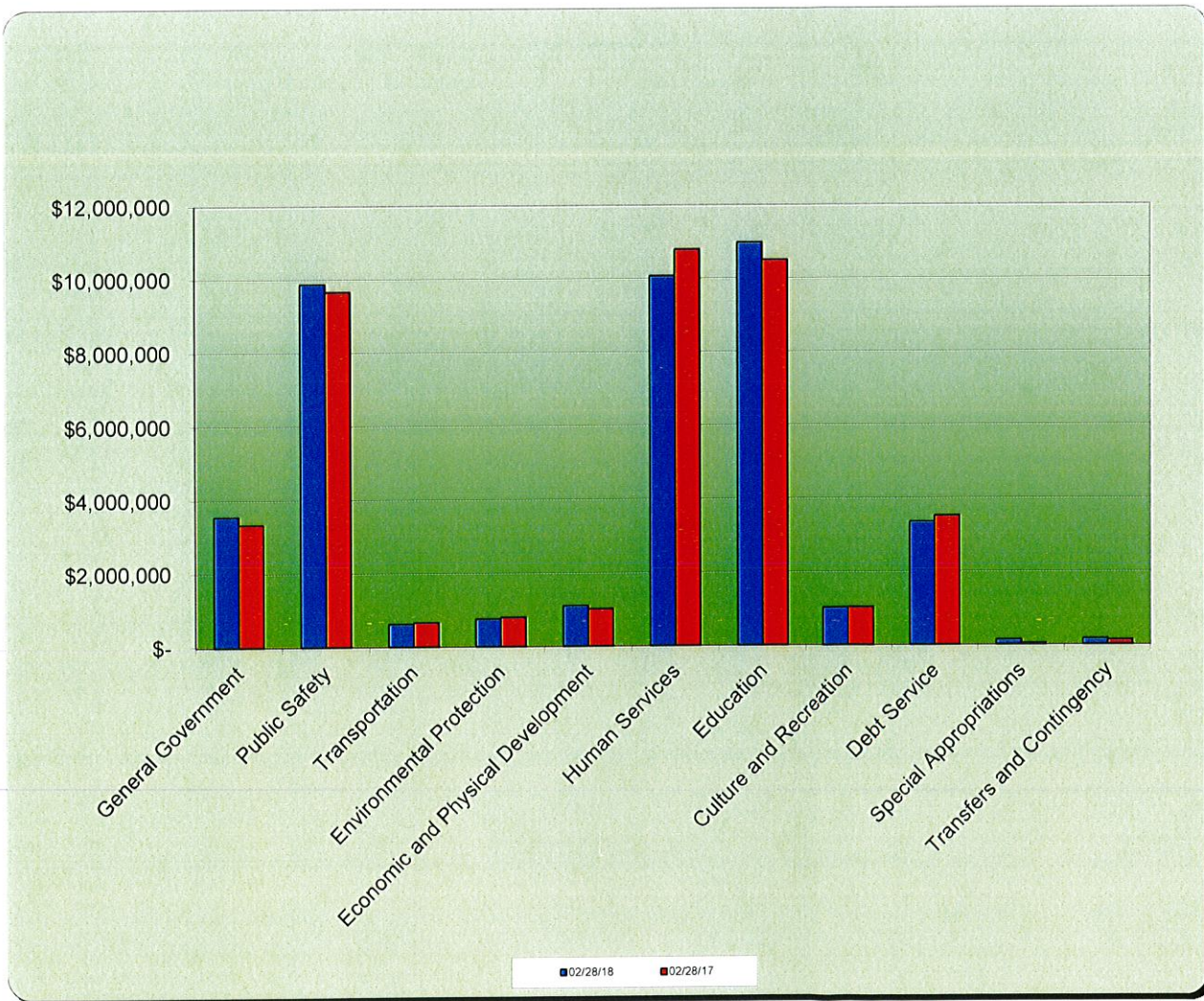
REVENUES:	Amended Budget	Actual	Actual Over/(Under)	Percent Collected
Ad Valorem Taxes	\$ 31,958,948.00	\$ 29,775,638.70	\$ (2,183,309.30)	93.17%
Sales Taxes	9,260,000.00	4,851,594.76	(4,408,405.24)	52.39%
Other Taxes	646,500.00	383,523.54	(262,976.46)	59.32%
Restricted Intergovernmental	9,752,560.00	4,581,328.59	(5,171,231.41)	46.98%
Licenses and Permits	992,531.00	641,357.62	(351,173.38)	64.62%
Sales and Services	8,270,825.00	5,422,191.61	(2,848,633.39)	65.56%
Investment Earnings	127,500.00	184,319.23	56,819.23	144.56%
Miscellaneous	1,332,197.00	1,170,172.79	(162,024.21)	87.84%
Fund Balance Appropriated	<u>2,243,777.00</u>	<u>-</u>	<u>(2,243,777.00)</u>	<u>0.00%</u>
Totals	<u>\$ 64,584,838.00</u>	<u>\$ 47,010,126.84</u>	<u>\$ (17,574,711.16)</u>	<u>72.79%</u>



Stanly County
General Fund Expenses
For the Eight Months Ended February 28, 2018
with Comparative February 28, 2017

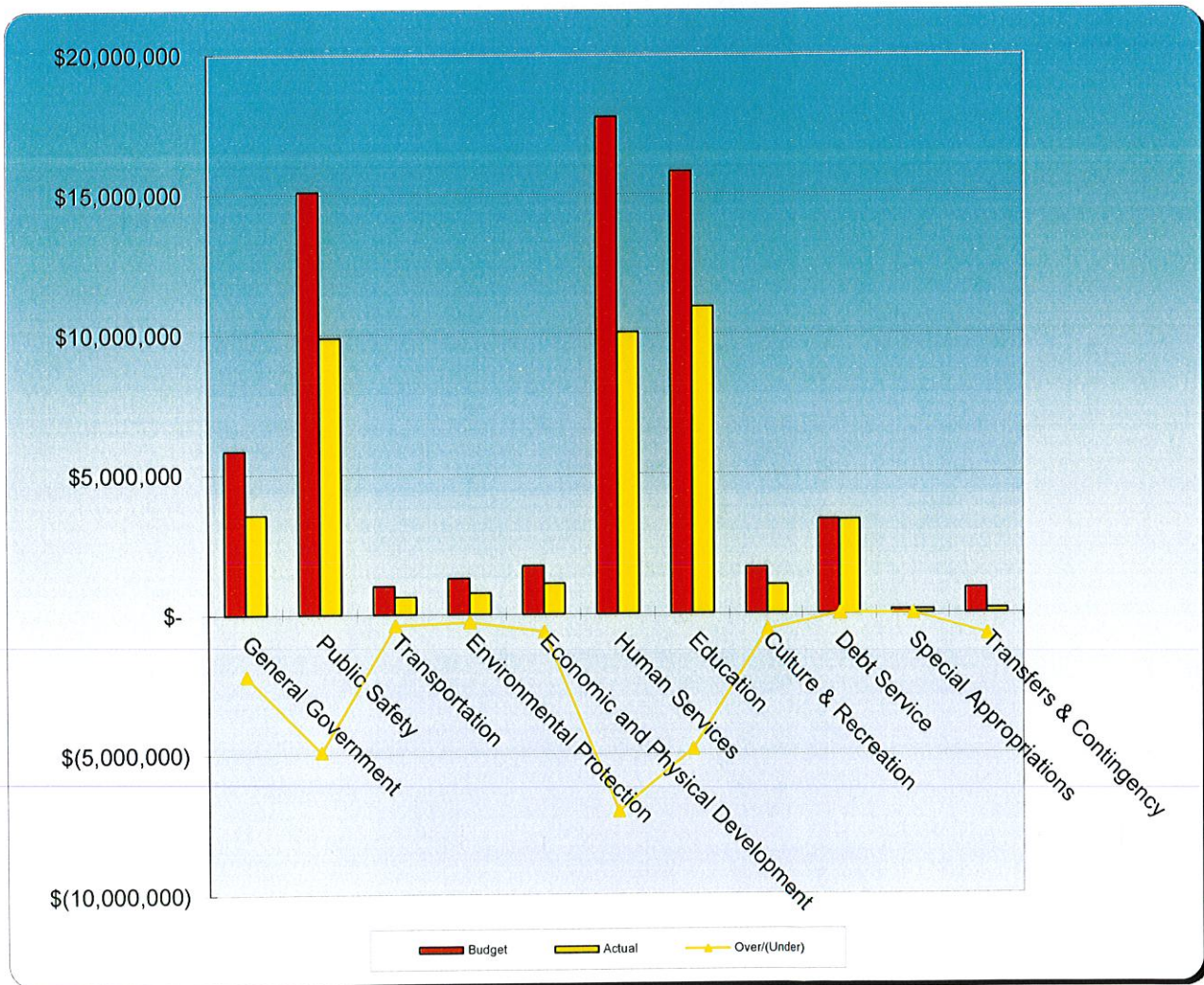
EXPENSES:

	<u>02/28/18</u>	<u>02/28/17</u>	<u>Variance</u>	<u>Percent</u>
General Government	\$ 3,555,977.43	\$ 3,336,211.73	\$ 219,765.70	106.59%
Public Safety	9,881,991.30	9,659,790.85	222,200.45	102.30%
Transportation	620,620.65	657,829.75	(37,209.10)	94.34%
Environmental Protection	755,981.39	792,028.03	(36,046.64)	95.45%
Economic and Physical Development	1,098,776.61	1,015,451.12	83,325.49	108.21%
Human Services	10,069,056.16	10,796,523.11	(727,466.95)	93.26%
Education	10,976,625.30	10,503,718.36	472,906.94	104.50%
Culture and Recreation	1,024,581.56	1,029,646.89	(5,065.33)	99.51%
Debt Service	3,352,487.25	3,516,464.90	(163,977.65)	95.34%
Special Appropriations	135,000.00	43,750.00	91,250.00	308.57%
Transfers and Contingency	163,448.00	129,673.50	33,774.50	126.05%
Totals	\$ 41,634,545.65	\$ 41,481,088.24	\$ 153,457.41	100.37%



Stanly County
General Fund Budget by Function Compared to Actual Expenses
For the Eight Months Ended February 28, 2018

EXPENSES:	Amended Budget	Actual	Over/(Under)	Percent Expended
General Government	\$ 5,850,571.00	\$ 3,555,977.43	\$ (2,188,710.45)	62.59%
Public Safety	15,091,846.00	9,881,991.30	(4,906,423.31)	67.49%
Transportation	1,012,465.00	620,620.65	(391,144.35)	61.37%
Environmental Protection	1,284,857.00	755,981.39	(285,288.96)	77.80%
Economic and Physical Development	1,725,767.00	1,098,776.61	(626,990.39)	63.67%
Human Services	17,779,705.00	10,069,056.16	(7,043,193.49)	60.39%
Education	15,817,694.00	10,976,625.30	(4,841,068.70)	69.39%
Culture & Recreation	1,641,580.00	1,024,581.56	(576,844.02)	64.86%
Debt Service	3,352,597.00	3,352,487.25	(109.75)	100.00%
Special Appropriations	135,000.00	135,000.00	-	100.00%
Transfers & Contingency	892,756.00	163,448.00	(729,308.00)	18.31%
Totals	\$ 64,584,838.00	\$ 41,634,545.65	\$ (21,589,081.42)	66.57%



Stanly County
Comparative Monthly Financial Report
For the Eight Months Ended February 28, 2018

		AMENDED	*Y-T-D	UNCOLLECTED	%	LAST
		BUDGET	TRANSACTIONS	REVENUE OR	COLLECTED	YEAR'S Y-T-D
				APPROPRIATIONS	OR EXPENDED	TRANSACTIONS
				REMAINING		
GENERAL FUND 110						
REVENUES:						
Depart 3100-	Ad Valorem Taxes	\$ 31,958,948.00	\$ 29,775,638.70	\$ 2,183,309.30	93.17%	\$ 28,703,548.97
Depart 3200-	Other Taxes	9,796,500.00	5,125,118.30	4,671,381.70	52.32%	4,719,136.04
Depart 3320-	State Shared Revenue	695,500.00	366,147.84	329,352.16	52.65%	507,362.33
Depart 3323-	Court	125,000.00	79,757.25	45,242.75	63.81%	84,923.18
Depart 3330-	Intergovt Chg for Services	170,000.00	168,450.69	1,549.31	99.09%	164,633.88
Depart 3340-	Building Permits	605,510.00	398,172.94	207,337.06	65.76%	371,628.60
Depart 3347-	Register of Deeds	323,531.00	187,892.95	135,638.05	58.08%	194,851.16
Depart 3414-	Tax And Revaluation	1,100.00	516.00	584.00	46.91%	441.00
Depart 3417-	Election Fees	5,250.00	8,735.23	(3,485.23)	166.39%	62.70
Depart 3431-	Sheriff	676,065.00	598,196.98	77,868.02	88.48%	562,989.24
Depart 3432-	Jail	282,108.00	240,690.54	41,417.46	85.32%	220,072.82
Depart 3433-	Emergency Services	44,074.00	32,273.08	11,800.92	73.22%	34,250.08
Depart 3434-	FIRE	7,000.00	4,755.00	2,245.00	N/A	5,450.00
Depart 3437-	EMS-Ambulance	2,488,412.00	1,644,655.23	843,756.77	66.09%	1,538,406.15
Depart 3439-	Emergency 911	1,000.00	1,034.71	(34.71)	N/A	108.38
Depart 3450-	Transportation	797,197.00	546,571.16	250,625.84	68.56%	490,274.78
Depart 3471-	Solid Waste	1,018,320.00	933,902.72	84,417.28	91.71%	908,762.02
Depart 3490-	Central Permitting	14,220.00	10,560.18	3,659.82	74.26%	9,628.15
Depart 3491-	Planning and Zoning	51,900.00	30,777.79	21,122.21	59.30%	24,583.56
Depart 3492-	Rocky River RPO	132,989.00	51,371.00	81,598.00	38.63%	48,331.00
Depart 3494-	EDC	110,000.00	183,212.40	(73,212.40)	166.56%	-
Depart 3495-	Cooperative Extension	21,625.00	16,051.02	5,573.98	74.22%	11,820.67
Depart 3500-	Health Department	4,270,520.00	2,098,469.58	2,172,050.42	49.14%	2,667,151.50
Depart 3523-	Juvenile Justice	101,561.00	69,667.00	31,894.00	68.60%	67,832.00
Depart 3530-	Social Services	6,736,552.00	2,785,269.41	3,951,282.59	41.35%	3,487,130.28
Depart 3538-	Senior Services	316,167.00	190,912.67	125,254.33	60.38%	246,119.82
Depart 3586-	Aging Services	677,764.00	359,582.54	318,181.46	53.05%	391,167.96
Depart 3587-	Veteran Service	-	-	-	N/A	-
Depart 3611-	Stanly County Library	162,350.00	113,445.38	48,904.62	69.88%	96,602.13
Depart 3613-	Recreation Plan	-	-	-	N/A	-
Depart 3614-	Historical Preservation	-	-	-	N/A	-
Depart 3616-	Civic Center	89,750.00	64,629.50	25,120.50	72.01%	47,830.42
Depart 3831-	Investments	127,500.00	184,319.23	(56,819.23)	144.56%	78,411.76
Depart 3834-	Rent Income	224,267.00	148,497.89	75,769.11	66.21%	147,992.98
Depart 3835-	Sale of Surplus Property	15,000.00	5,854.86	9,145.14	39.03%	1,621.00
Depart 3838-	Loan Proceeds	538,468.00	536,142.92	2,325.08	99.57%	197,772.00
Depart 3839-	Miscellaneous	61,636.00	48,854.15	12,781.85	79.26%	318,081.04
Depart 3980-	Transfer From Other Funds	-	-	-	N/A	-
Depart 3991-	Fund Balance	1,937,074.00	-	1,937,074.00	N/A	-
TOTAL REVENUES		64,584,838.00	47,010,126.84	17,574,711.16	72.79%	46,348,977.60
GENERAL FUND 110						
EXPENSES:						
Depart 4110-	Governing Body	237,845.00	158,891.04	78,953.96	66.80%	164,097.48
Depart 4120-	Administration	431,946.00	284,946.28	146,999.72	65.97%	280,810.52
Depart 4130-	Finance	479,687.00	329,610.15	150,076.85	68.71%	303,460.01
Depart 4141-	Tax Assessor	788,563.00	512,589.69	275,973.31	65.00%	551,008.76
Depart 4143-	Tax Revaluation	390,227.00	255,042.11	135,184.89	65.36%	247,165.92
Depart 4155-	Attorney	440,724.00	215,042.25	225,681.75	48.79%	105,186.63
Depart 4160-	Clerk	12,118.00	4,411.35	7,706.65	36.40%	6,208.53
Depart 4163-	Judge's Office	6,344.00	493.32	5,850.68	7.78%	1,018.64
Depart 4164-	District Attorney	-	-	-	N/A	-
Depart 4170-	Elections	403,439.00	195,130.32	208,308.68	48.37%	302,469.64
Depart 4180-	Register of Deeds	396,611.00	230,952.05	165,658.95	58.23%	229,372.34
Depart 4210-	Info Technology	1,163,806.00	886,692.18	277,113.82	76.35%	513,309.60
Depart 4260-	Facilities Management	1,099,261.00	482,176.69	516,272.55	53.03%	632,103.66
Total General Government		5,850,571.00	3,555,977.43	2,188,710.45	62.59%	3,336,211.73

* Y-T-D Transactions column does not include encumbrances.

Stanly County
Comparative Monthly Financial Report
For the Eight Months Ended February 28, 2018

		AMENDED BUDGET	*Y-T-D TRANSACTIONS	UNCOLLECTED REVENUE OR APPROPRIATIONS REMAINING	% COLLECTED OR EXPENDED	LAST YEAR'S Y-T-D TRANSACTIONS
Depart 4310-	Sheriff	7,484,835.00	4,911,876.30	2,336,811.82	68.78%	4,828,030.56
Depart 4321-	Juvenile Justice	199,061.00	125,799.19	73,261.81	63.20%	128,495.90
Depart 4325	Criminal Justice Partnership	-	-	-	N/A	-
Depart 4326	JCPC	-	-	-	N/A	-
Depart 4330-	Emergency Services	4,723,216.00	3,021,033.03	1,656,067.06	64.94%	2,989,828.10
Depart 4350-	Inspections	421,737.00	248,805.18	172,931.82	59.00%	300,690.31
Depart 4360-	Medical Examiner	30,000.00	33,050.00	(3,050.00)	110.17%	19,450.00
Depart 4380-	Animal Control	383,422.00	225,734.90	153,111.60	60.07%	222,481.69
Depart 4395-	911 Emergency	1,849,575.00	1,315,692.70	517,289.20	72.03%	1,170,814.29
	Total Public Safety	15,091,846.00	9,881,991.30	4,906,423.31	67.49%	9,659,790.85
Depart 4540-	Total Transportation	1,012,465.00	620,620.65	391,144.35	61.37%	657,829.75
Depart 4710-	Solid Waste	1,083,523.00	648,608.59	191,327.76	82.34%	682,442.05
Depart 4750-	Fire Forester	93,000.00	45,889.33	47,110.67	49.34%	37,860.46
Depart 4960-	Soil & Water Conservation	108,334.00	61,483.47	46,850.53	56.75%	71,725.52
	Total Environmental Protection	1,284,857.00	755,981.39	285,288.96	77.80%	792,028.03
Depart 4902-	Economic Development	592,587.00	436,551.57	156,035.43	73.67%	403,834.68
Depart 4905-	Occupancy Tax	216,500.00	125,688.18	90,811.82	58.05%	113,758.96
Depart 4910-	Planning and Zoning	268,883.00	156,967.70	111,915.30	58.38%	162,871.34
Depart 4911-	Central Permitting	272,892.00	175,107.34	97,784.66	64.17%	157,461.29
Depart 4912-	Rocky River RPO	132,969.00	79,004.82	53,964.18	59.42%	77,327.62
Depart 4950-	Cooperative Extension	241,936.00	125,457.00	116,479.00	51.86%	100,197.23
	Total Economic Development	1,725,767.00	1,098,776.61	626,990.39	63.67%	1,015,451.12
Depart 5100-	Health & Human Service	4,480.00	1,569.52	2,910.48	35.03%	-
Depart 5110-	General Health	2,789,351.00	1,668,232.46	1,012,477.91	63.70%	1,676,486.04
Depart 5138-	Home Health	1,550,016.00	896,207.11	382,492.98	75.32%	856,787.84
Depart 5157-	Smart Start	-	-	-	N/A	-
Depart 5158-	Dental Clinic	1,225,215.00	734,649.44	443,065.46	63.84%	724,705.10
Depart 5180-	Environmental Health	437,218.00	285,088.27	150,336.90	65.62%	275,826.88
Depart 5210-	Piedmont Mental Health	205,160.00	133,823.79	71,336.21	65.23%	135,456.43
Depart 5300-	Dept of Social Services	9,914,753.00	5,436,675.47	4,414,066.23	55.48%	6,068,506.08
Depart 5380-	Aging Services	1,069,366.00	588,379.78	319,617.50	70.11%	611,024.32
Depart 5381-	Senior Center	508,960.00	275,930.51	220,403.63	56.70%	401,567.79
Depart 5820-	Veterans	75,186.00	48,499.81	26,486.19	64.77%	46,162.63
	Total Human Services	17,779,705.00	10,069,056.16	7,043,193.49	60.39%	10,796,523.11
Depart 5910-	Stanly BOE	14,233,680.00	9,875,635.50	4,358,044.50	69.38%	9,434,365.67
Depart 5920-	Stanly Community College	1,584,014.00	1,100,989.80	483,024.20	69.51%	1,069,352.69
	Total Education	15,817,694.00	10,976,625.30	4,841,068.70	69.39%	10,503,718.36
Depart 6110-	Stanly Library	1,287,691.00	788,401.54	477,507.14	62.92%	832,255.29
Depart 6160-	Agri Center	353,889.00	236,180.02	99,336.88	71.93%	197,391.60
	Total Culture and Recreation	1,641,580.00	1,024,581.56	576,844.02	64.86%	1,029,646.89
Depart 9000-	Total Special Appropriations	135,000.00	135,000.00	-	100.00%	43,750.00
Depart 9100-	Total Debt Service	3,352,597.00	3,352,487.25	109.75	100.00%	3,516,464.90
Depart 9800-	Transfers	604,080.00	163,448.00	440,632.00	27.06%	129,673.50
Depart 9910-	Contingency	288,676.00	-	288,676.00	0.00%	-
	Total Transfers and Contingency	892,756.00	163,448.00	729,308.00	18.31%	129,673.50
	TOTAL EXPENSES	64,584,838.00	41,634,545.65	21,589,081.42	66.57%	41,481,088.24
	OVER (UNDER) REVENUES	\$ -	\$ 5,375,581.19	\$ (4,014,370.26)	N/A	\$ 4,867,889.36

Stanly County
Comparative Monthly Financial Report
For the Eight Months Ended February 28, 2018

		AMENDED BUDGET	*Y-T-D TRANSACTIONS	UNCOLLECTED REVENUE OR APPROPRIATIONS REMAINING	% COLLECTED OR EXPENDED	LAST YEAR'S Y-T-D TRANSACTIONS
EMERGENCY TELEPHONE E-911 260						
REVENUES:						
Depart 3439-	Surcharge	\$ 410,809.00	\$ 239,639.12	\$ 171,169.88	58.33%	\$ 173,372.88
Depart 3831-	Investment Earnings	-	0.69	(0.69)	N/A	4.43
Depart 3991-	Fund Balance	-	-	-	N/A	-
	TOTAL REVENUES	410,809.00	239,639.81	171,169.19	58.33%	173,377.31
EXPENSES:						
Depart 4396-	E-911 Operations	410,809.00	273,493.48	137,315.52	66.57%	281,863.67
	TOTAL EXPENSES	410,809.00	273,493.48	137,315.52	66.57%	281,863.67
	OVER (UNDER) REVENUES	\$ -	\$ (33,853.67)	\$ 33,853.67	N/A	\$ (108,486.36)
FIRE DISTRICTS 295						
REVENUES:						
Depart 3100-	Ad Valorem Taxes	\$ 2,857,098.00	\$ 2,665,924.74	\$ 191,173.26	93.31%	\$ 2,408,015.15
	TOTAL REVENUES	2,857,098.00	2,665,924.74	191,173.26	93.31%	2,408,015.15
EXPENSES:						
Depart 4100-	Comm 1.5 % Admin	52,000.00	35,287.64	16,712.36	67.86%	39,479.88
Depart 4340-	Fire Service	2,805,098.00	2,571,274.13	233,823.87	91.66%	2,284,996.05
	TOTAL EXPENSES	2,857,098.00	2,606,561.77	250,536.23	91.23%	2,324,475.93
	OVER (UNDER) REVENUES	\$ -	\$ 59,362.97	\$ (59,362.97)	N/A	\$ 83,539.22
GREATER BADIN OPERATING 611						
REVENUES:						
Depart 3710-	Operating Revenues	\$ 478,000.00	\$ 288,909.54	\$ 189,090.46	60.44%	\$ 2,442,100.65
Depart 3991-	Fund Balance Appropriated	30,000.00	-	30,000.00	N/A	-
	TOTAL REVENUES	508,000.00	288,909.54	219,090.46	56.87%	2,442,100.65
EXPENSES:						
Depart 7110-	Administration	185,000.00	886.51	184,113.49	0.48%	2,173,631.68
Depart 7120-	Operations	323,000.00	150,649.51	160,273.49	50.38%	293,737.99
Depart 9800-	Transfer to Other Funds	-	25,169.00	(25,169.00)	N/A	-
	TOTAL EXPENSES	508,000.00	176,705.02	319,217.98	37.16%	2,467,369.67
	OVER (UNDER) REVENUES	\$ -	\$ 112,204.52	\$ (100,127.52)	N/A	\$ (25,269.02)
PINEY POINT OPERATING 621						
REVENUES:						
Depart 3710-	Operating Revenues	\$ 167,000.00	\$ 108,468.13	\$ 58,531.87	64.95%	\$ 107,222.29
	TOTAL REVENUES	167,000.00	108,468.13	58,531.87	64.95%	107,222.29
EXPENSES:						
Depart 7110-	Administration	100,000.00	66,666.64	33,333.36	66.67%	\$ 53,333.36
Depart 7120-	Operations	67,000.00	31,679.88	35,320.12	47.28%	32,894.59
	TOTAL EXPENSES	167,000.00	98,346.52	68,653.48	58.89%	86,227.95
	OVER (UNDER) REVENUES	\$ -	\$ 10,121.61	\$ (10,121.61)	N/A	\$ 20,994.34

Stanly County
Comparative Monthly Financial Report
For the Eight Months Ended February 28, 2018

		AMENDED	*Y-T-D	UNCOLLECTED	%	LAST
		BUDGET	TRANSACTIONS	REVENUE OR	COLLECTED	YEAR'S Y-T-D
				APPROPRIATIONS	OR EXPENDED	TRANSACTIONS
				REMAINING		
WEST STANLY WWTP 631						
REVENUES:						
Depart 3710-	Grants	\$ -	\$ -	\$ -	N/A	\$ -
Depart 3712-	Operating Revenues	555,229.00	447,413.56	107,815.44	80.58%	337,733.19
Depart 3980-	Transfer From Other Funds	21,000.00	-	21,000.00	N/A	-
TOTAL REVENUES		576,229.00	447,413.56	128,815.44	77.65%	337,733.19
EXPENSES:						
Depart 7110-	Administration	291,250.00	172,402.64	118,847.36	59.19%	156,250.00
Depart 7120-	Operations	284,979.00	194,637.72	80,826.24	71.64%	204,702.82
Depart 9800-	Transfers	-	-	-	N/A	-
TOTAL EXPENSES		576,229.00	367,040.36	199,673.60	65.35%	360,952.82
OVER (UNDER) REVENUES		\$ -	\$ 80,373.20	\$ (70,858.16)	N/A	\$ (23,219.63)
STANLY COUNTY UTILITY 641						
REVENUES:						
Depart 3710-	Grants	\$ -	\$ -	\$ -	N/A	\$ -
Depart 3712-	Operating Revenues	3,618,229.00	2,174,302.85	1,443,926.15	60.09%	2,222,655.30
TOTAL REVENUES		3,618,229.00	2,174,302.85	1,443,926.15	60.09%	2,222,655.30
EXPENSES:						
Depart 7110-	Administration	426,300.00	286,657.80	139,042.20	67.38%	278,856.42
Depart 7120-	Operations	3,161,929.00	1,689,824.80	1,449,646.08	54.15%	1,755,529.45
Depart 9800-	Transfers	30,000.00	-	30,000.00	0.00%	-
TOTAL EXPENSES		3,618,229.00	1,976,482.60	1,618,688.28	55.26%	2,034,385.87
OVER (UNDER) REVENUES		\$ -	\$ 197,820.25	\$ (174,762.13)	N/A	\$ 188,269.43
AIRPORT OPERATING FUND 671						
REVENUES:						
Depart 3453-	Airport Operating	\$ 566,350.00	\$ 319,984.07	\$ 246,365.93	56.50%	\$ 250,918.06
Depart 3980-	Transfer from General Fund	326,896.00	163,448.00	163,448.00	50.00%	129,673.50
TOTAL REVENUES		893,246.00	483,432.07	409,813.93	54.12%	380,591.56
EXPENSES:						
Depart 4530-	Airport Operating	893,246.00	488,186.33	403,168.59	54.86%	489,813.86
TOTAL EXPENSES		893,246.00	488,186.33	403,168.59	54.86%	489,813.86
OVER (UNDER) REVENUES		\$ -	\$ (4,754.26)	\$ 6,645.34	N/A	\$ (109,222.30)
GROUP HEALTH & WORKERS' COMPENSATION 680						
REVENUES:						
Depart 3428-	Group Health Fees	\$ 6,184,371.00	\$ 4,022,119.15	\$ 2,162,251.85	65.04%	\$ 3,667,882.21
Depart 3430-	Workers Compensation	437,114.00	440,315.05	(3,201.05)	100.73%	412,334.43
TOTAL REVENUES		6,621,485.00	4,462,434.20	2,159,050.80	67.39%	4,080,216.64
EXPENSES:						
Depart 4200-	Group Health Costs	6,184,371.00	4,136,186.42	2,048,184.58	66.88%	4,074,158.29
Depart 4220-	Workers Compensation	437,114.00	456,424.14	(19,310.14)	104.42%	403,473.14
TOTAL EXPENSES		6,621,485.00	4,592,610.56	2,028,874.44	69.36%	4,477,631.43
OVER (UNDER) REVENUES		\$ -	\$ (130,176.36)	\$ 130,176.36	N/A	\$ (397,414.79)

Stanly County
Comparative Monthly Financial Report
Project Funds
For the Eight Months Ended February 28, 2018

		PROJECT AUTHORIZATION	PROJECT TO DATE	PROJECT AMOUNT REMAINING
Tarheel Challenge Academy 212				
REVENUES:				
Depart 3590-	Education	\$ 3,092,000.00	\$ 3,092,000.00	\$ -
TOTAL REVENUES		<u>3,092,000.00</u>	<u>3,092,000.00</u>	<u>-</u>
EXPENSES:				
Depart 5910-	Public Schools	3,092,000.00	3,073,352.43	18,647.57
TOTAL EXPENSES		<u>3,092,000.00</u>	<u>3,073,352.43</u>	<u>18,647.57</u>
OVER (UNDER) REVENUES		<u>\$ -</u>	<u>\$ 18,647.57</u>	<u>\$ (18,647.57)</u>
Livestock Arena Construction Project 215				
REVENUES:				
Depart 3616-	Civic Center	\$ -	\$ 175,000.00	\$ (175,000.00)
Depart 3980-	Transfer from Other Funds	75,000.00	51,674.40	23,325.60
TOTAL REVENUES		<u>75,000.00</u>	<u>226,674.40</u>	<u>(151,674.40)</u>
EXPENSES:				
Depart 6160-	Agri-Civic Center	75,000.00	63,114.40	11,885.60
TOTAL EXPENSES		<u>75,000.00</u>	<u>63,114.40</u>	<u>11,885.60</u>
OVER (UNDER) REVENUES		<u>\$ -</u>	<u>\$ 163,560.00</u>	<u>\$ (163,560.00)</u>
Museum Renovation Project Fund 216				
REVENUES:				
Depart 3611-	Library	\$ 70,000.00	\$ 68,500.00	\$ 1,500.00
Depart 3980-	Transfer from Other Funds	130,000.00	105,193.21	24,806.79
TOTAL REVENUES		<u>200,000.00</u>	<u>173,693.21</u>	<u>26,306.79</u>
EXPENSES:				
Depart 6110-	Library	200,000.00	173,759.41	26,240.59
TOTAL EXPENSES		<u>200,000.00</u>	<u>173,759.41</u>	<u>26,240.59</u>
OVER (UNDER) REVENUES		<u>\$ -</u>	<u>\$ (66.20)</u>	<u>\$ 66.20</u>
2017 Single Family Rehab Loan Pool 241				
REVENUES:				
Depart 3493-	Single Family Housing	\$ 175,000.00	\$ -	\$ 175,000.00
TOTAL REVENUES		<u>175,000.00</u>	<u>-</u>	<u>175,000.00</u>
EXPENSES:				
Depart 4930-	Rehabilitation	175,000.00	-	175,000.00
TOTAL EXPENSES		<u>175,000.00</u>	<u>-</u>	<u>175,000.00</u>
OVER (UNDER) REVENUES		<u>\$ -</u>	<u>\$ -</u>	<u>\$ -</u>
Badin Water Rehab Part A 612				
REVENUES:				
Depart 3710-	Water & Sewer	\$ 2,832,600.00	\$ 2,513,371.14	\$ 319,228.86
Depart 3980-	Transfer from Greater Badin	25,169.00	25,169.00	-
TOTAL REVENUES		<u>2,857,769.00</u>	<u>2,538,540.14</u>	<u>319,228.86</u>
EXPENSES:				
Depart 7120-	Water Systems	2,857,769.00	2,500,492.75	357,276.25
TOTAL EXPENSES		<u>2,857,769.00</u>	<u>2,500,492.75</u>	<u>357,276.25</u>
OVER (UNDER) REVENUES		<u>\$ -</u>	<u>\$ 38,047.39</u>	<u>\$ (38,047.39)</u>
Badin Water Rehab Part B 613				
REVENUES:				
Depart 3710-	Water & Sewer	\$ 6,179,129.00	\$ 2,785,682.00	\$ 3,393,447.00
TOTAL REVENUES		<u>6,179,129.00</u>	<u>2,785,682.00</u>	<u>3,393,447.00</u>
EXPENSES:				
Depart 7120-	Water Systems	6,179,129.00	3,221,896.04	2,957,232.96
TOTAL EXPENSES		<u>6,179,129.00</u>	<u>3,221,896.04</u>	<u>2,957,232.96</u>
OVER (UNDER) REVENUES		<u>\$ -</u>	<u>\$ (436,214.04)</u>	<u>\$ 436,214.04</u>

Stanly County
Comparative Monthly Financial Report
Project Funds
For the Eight Months Ended February 28, 2018

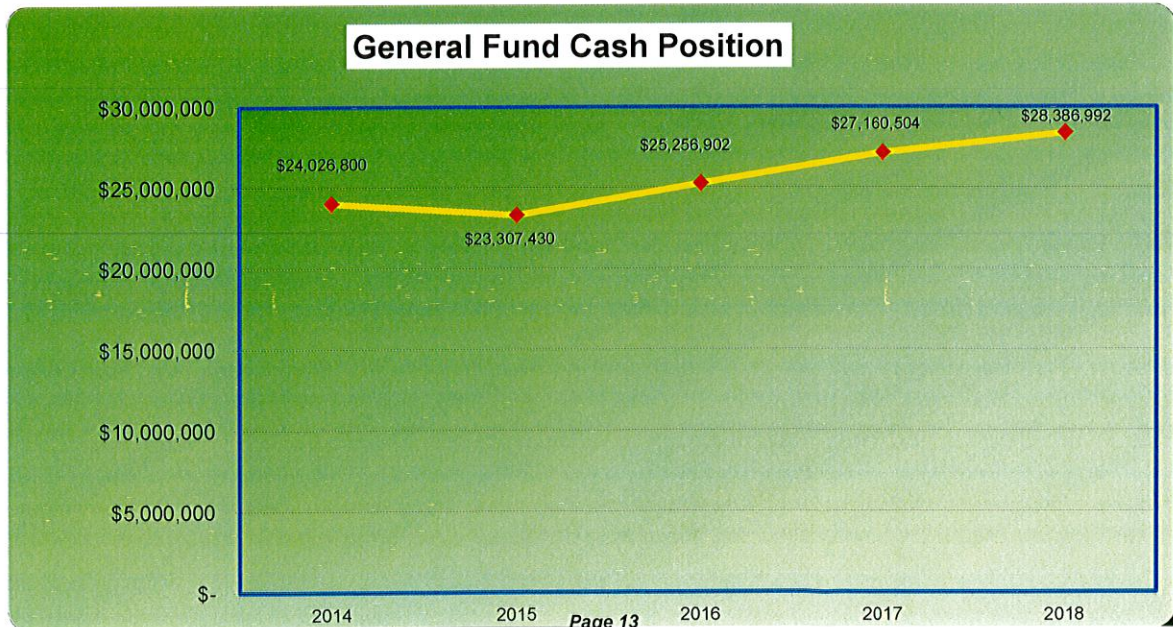
		PROJECT AUTHORIZATION	PROJECT TO DATE	PROJECT AMOUNT REMAINING
West Stanly WWTP Rehab Project 632				
REVENUES:				
Depart 3710-	Water & Sewer	\$ 3,058,300.00	\$ -	\$ 3,058,300.00
	TOTAL REVENUES	3,058,300.00	-	3,058,300.00
EXPENSES:				
Depart 7120-	Water Systems	3,058,300.00	155,773.87	\$ 2,902,526.13
	TOTAL EXPENSES	3,058,300.00	155,773.87	2,902,526.13
	OVER (UNDER) REVENUES	\$ -	\$ (155,773.87)	\$ 155,773.87
Airport Rd Corridor Wastwater 642				
REVENUES:				
Depart 3710-	Water & Sewer	\$ 1,121,043.00	\$ 101,321.64	\$ 1,019,721.36
	TOTAL REVENUES	1,121,043.00	101,321.64	1,019,721.36
EXPENSES:				
Depart 7120-	Water Systems	1,121,043.00	985,257.50	\$ 135,785.50
	TOTAL EXPENSES	1,121,043.00	985,257.50	135,785.50
	OVER (UNDER) REVENUES	\$ -	\$ (883,935.86)	\$ 883,935.86
Brown Hill Road Waterline 645				
REVENUES:				
Depart 3980-	Transfers From Other Funds	225,000.00	18,107.00	206,893.00
	TOTAL REVENUES	225,000.00	18,107.00	206,893.00
EXPENSES:				
Depart 7120-	Water Systems	225,000.00	64,889.00	\$ 160,111.00
	TOTAL EXPENSES	225,000.00	64,889.00	160,111.00
	OVER (UNDER) REVENUES	\$ -	\$ (46,782.00)	\$ 46,782.00
Utiilities Communications System 647				
REVENUES:				
Depart 3980-	Transfers From Other Funds	300,000.00	-	300,000.00
	TOTAL REVENUES	300,000.00	-	300,000.00
EXPENSES:				
Depart 7120-	Water Systems	300,000.00	63,957.55	\$ 236,042.45
	TOTAL EXPENSES	300,000.00	63,957.55	236,042.45
	OVER (UNDER) REVENUES	\$ -	\$ (63,957.55)	\$ 63,957.55
Utiilities hookup Grant 649				
REVENUES:				
Depart 3980-	Transfers From Other Funds	60,000.00	-	60,000.00
	TOTAL REVENUES	60,000.00	-	60,000.00
EXPENSES:				
Depart 7120-	Water Systems	60,000.00	7,437.50	\$ 52,562.50
	TOTAL EXPENSES	60,000.00	7,437.50	52,562.50
	OVER (UNDER) REVENUES	\$ -	\$ (7,437.50)	\$ 7,437.50
UTILTY PALESTINE WATER PUMP STATION REP 654				
REVENUES:				
Depart 3720-	Water & Sewer	1,547,304.00	-	1,547,304.00
	TOTAL REVENUES	1,547,304.00	-	1,547,304.00
EXPENSES:				
Depart 7120-	Water Systems	1,547,304.00	-	\$ 1,547,304.00
	TOTAL EXPENSES	1,547,304.00	-	1,547,304.00
	OVER (UNDER) REVENUES	\$ -	\$ -	\$ -

Stanly County
Comparative Monthly Financial Report
Project Funds
For the Eight Months Ended February 28, 2018

		PROJECT AUTHORIZATION	PROJECT TO DATE	PROJECT AMOUNT REMAINING
UTILITY HWY 200 WATER PROJECT 656				
REVENUES:				
Depart 3720-	Commercial Loan	\$ 1,500,000.00	\$ -	\$ 1,500,000.00
Depart 3980-	Transfers From Other Funds	159,674.00	159,673.63	0.37
TOTAL REVENUES		<u>1,659,674.00</u>	<u>159,673.63</u>	<u>1,500,000.37</u>
EXPENSES:				
Depart 7120-	Water Systems	1,659,674.00	159,673.63	\$ 1,500,000.37
TOTAL EXPENSES		<u>1,659,674.00</u>	<u>159,673.63</u>	<u>1,500,000.37</u>
OVER (UNDER) REVENUES		<u>\$ -</u>	<u>\$ -</u>	<u>\$ -</u>
Airport Layout Plan Project 672				
REVENUES:				
Depart 3453-	Vision 100 Entitlement	\$ 367,668.00	\$ -	\$ 367,668.00
Depart 3980-	Transfer From Other Funds	40,853.00	-	40,853.00
TOTAL REVENUES		<u>408,521.00</u>	<u>-</u>	<u>408,521.00</u>
EXPENSES:				
Depart 4530-	Airport Operating	408,521.00	-	\$ 408,521.00
TOTAL EXPENSES		<u>408,521.00</u>	<u>-</u>	<u>408,521.00</u>
OVER (UNDER) REVENUES		<u>\$ -</u>	<u>\$ -</u>	<u>\$ -</u>
Airport Taxilane Rehab Project 673				
REVENUES:				
Depart 3453-	Vision 100 Entitlement	\$ 238,223.00	\$ 196,999.76	\$ 41,223.24
Depart 3980-	Transfer From Other Funds	26,471.00	21,888.87	4,582.13
TOTAL REVENUES		<u>264,694.00</u>	<u>218,888.63</u>	<u>45,805.37</u>
EXPENSES:				
Depart 4530-	Airport Operating	264,694.00	218,888.63	\$ 45,805.37
TOTAL EXPENSES		<u>264,694.00</u>	<u>218,888.63</u>	<u>45,805.37</u>
OVER (UNDER) REVENUES		<u>\$ -</u>	<u>\$ -</u>	<u>\$ -</u>
Airport Runway and Taxilane Light 674				
REVENUES:				
Depart 3453-	Vision 100 Entitlement	\$ 76,763.00	\$ -	\$ 76,763.00
Depart 3980-	Transfer From Other Funds	8,529.00	-	8,529.00
TOTAL REVENUES		<u>85,292.00</u>	<u>-</u>	<u>85,292.00</u>
EXPENSES:				
Depart 4530-	Airport Operating	85,292.00	17,969.14	\$ 67,322.86
TOTAL EXPENSES		<u>85,292.00</u>	<u>17,969.14</u>	<u>67,322.86</u>
OVER (UNDER) REVENUES		<u>\$ -</u>	<u>\$ (17,969.14)</u>	<u>\$ 17,969.14</u>
Airport Pipe Rehabilitation 677				
REVENUES:				
Depart 3453-	Vision 100 Entitlement	\$ 1,938,880.00	\$ 81,904.65	\$ 1,856,975.35
Depart 3980-	Transfer From Other Funds	215,432.00	-	215,432.00
TOTAL REVENUES		<u>2,154,312.00</u>	<u>81,904.65</u>	<u>2,072,407.35</u>
EXPENSES:				
Depart 4530-	Airport Operating	2,154,312.00	91,005.25	\$ 2,063,306.75
TOTAL EXPENSES		<u>2,154,312.00</u>	<u>91,005.25</u>	<u>2,063,306.75</u>
OVER (UNDER) REVENUES		<u>\$ -</u>	<u>\$ (9,100.60)</u>	<u>\$ 9,100.60</u>

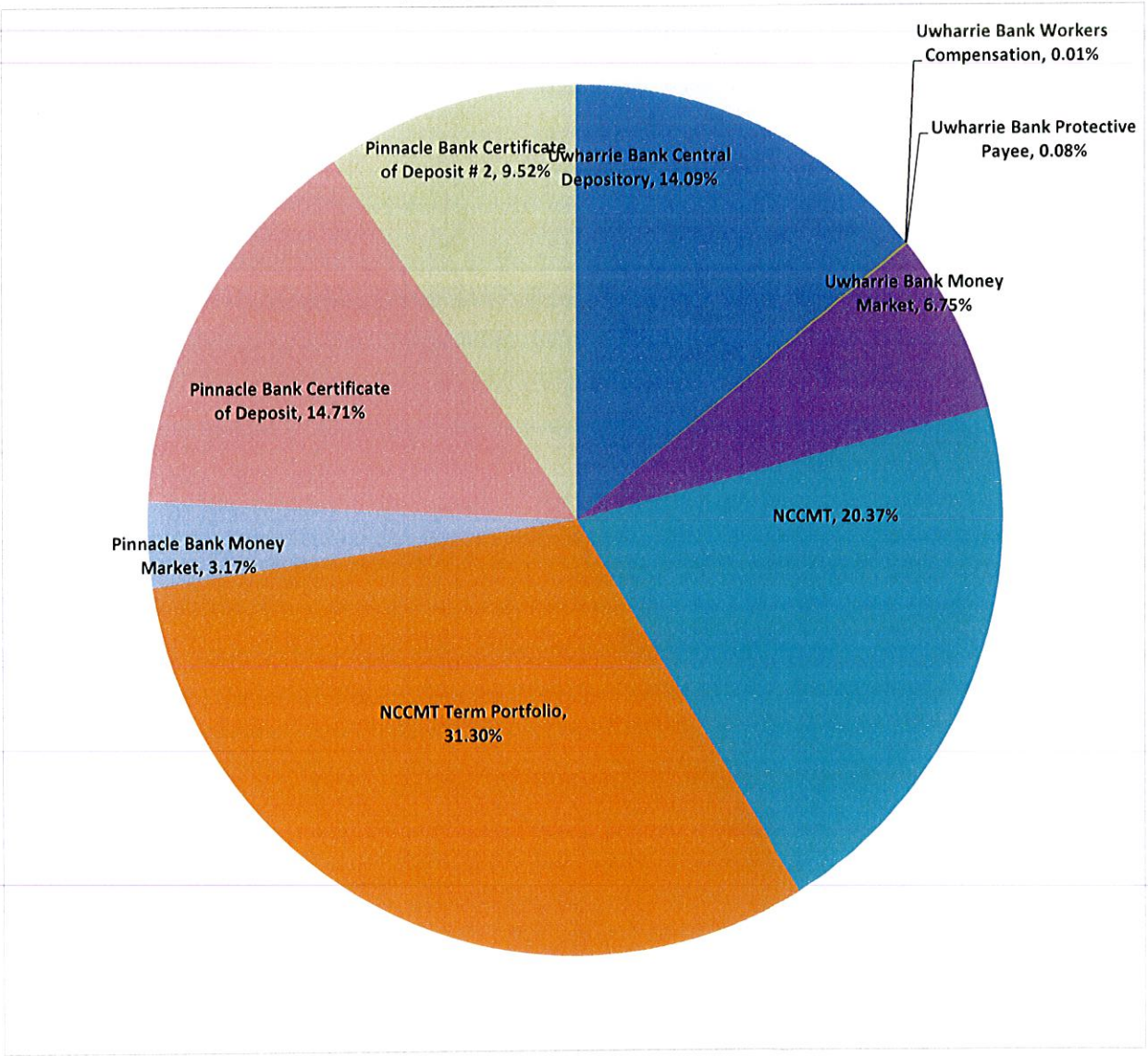
Stanly County
Comparative Cash Position Report
February 28, 2018 Compared with February 28, 2017

	Current 2/28/2018	Prior 2/28/2017	Increase (Decrease)
110 General Fund	\$ 28,386,992.48	\$ 27,160,504.11	\$ 1,226,488.37
212 Tarheel Challenge Academy	18,647.57	42,166.24	(23,518.67)
213 Emergency Radio System Project	-	(1,547.01)	1,547.01
214 SCC Cosmetology Project	-	38,066.30	(38,066.30)
215 Livestock	163,560.00	(3,491.79)	167,051.79
216 Museum Renovation Project Fund	(66.20)	(8,948.87)	8,882.67
240 Community Grant (CDBG) Single Family Rehab 2014	-	(164.00)	164.00
241 Community Grant (CDBG) Single Family Rehab 2017	-	-	-
254 Community Grant (CDBG) Single Family Rehab 2011	-	12,966.23	(12,966.23)
255 Community Grant (CDBG) 2011 Urgent Repair	-	8,691.57	(8,691.57)
257 Community Grant (CDBG) 2012 CDBG Scattered Site	-	(26.00)	26.00
260 Emergency Telephone E-911	9,326.74	(38,198.05)	47,524.79
295 Fire Districts	59,362.97	86,196.44	(26,833.47)
611 Greater Badin Operating	287,789.52	260,734.17	27,055.35
612 Badin Water Rehab Part A	38,046.39	(18,269.81)	56,316.20
613 Badin Water Rehab Part B	(314,673.04)	(131,568.67)	(183,104.37)
621 Piney Point Operating	324,528.10	296,558.28	27,969.82
631 West Stanly WWTP	122,665.92	9,130.27	113,535.65
632 West Stanly WWTP Rehab	(155,773.87)	(28,253.79)	(127,520.08)
641 Utility Operating	1,875,029.98	1,509,071.71	365,958.27
642 Utility- Airport Rd Corridor Wastewater	(893,856.46)	(65,224.76)	(828,631.70)
644 Utility- Alonzo Rod Meter Project	-	(488.00)	488.00
645 Utility- Brown Hill Road Waterline	(46,782.00)	-	(46,782.00)
647 Utilities Communications System	(63,957.55)	-	(63,957.55)
649 Utilities Hookup Grant	(7,437.50)	-	(7,437.50)
654 Utilities Palestine Water Pump Station Rep	-	-	-
656 Utility- Hwy 200 Water Project	-	-	-
657 Utility-Airport Corridor Project	-	-	-
658 Utility- Carriker Road Water Extn Project	-	-	-
659 Utility- Cottonville Rd Waterline Relocat	-	(62,882.00)	62,882.00
671 Airport Operating	(41,747.82)	(81,551.51)	39,803.69
673 Airport Taxilane Rehab Project	-	(24,783.55)	24,783.55
674 Airport Runway & Taxilane Rehab	(17,969.14)	-	(17,969.14)
677 Airport Pipe Rehabilitation	(9,100.60)	-	(9,100.60)
680 Group Health Fund	2,883,886.14	3,089,199.11	(205,312.97)
730 Deed of Trust Fund	2,708.40	3,825.40	(1,117.00)
740 Sheriff Court Executions	531.77	3,749.68	(3,217.91)
760 City and Towns Property Tax	221,919.34	323,211.97	(101,292.63)
	<u>\$ 32,843,631.14</u>	<u>\$ 32,378,673.67</u>	<u>464,957.47</u>



**Stanly County
Investment Report
For the Eight Months Ended February 28, 2018**

BANK:	Balance per Bank at 2/28/18	% of investment	Purchase Date	Maturity Date	% Yield	Time of Certificate of Deposit
Uwharrie Bank Central Depository	\$ 4,675,452.99	14.09%			1.28%	
Uwharrie Bank Workers Compensation	4,546.59	0.01%			N/A	
Uwharrie Bank Protective Payee	25,099.09	0.08%			N/A	
Uwharrie Bank Money Market	2,239,921.34	6.75%			0.84%	
NCCMT	6,757,629.53	20.37%			1.27%	
NCCMT Term Portfolio	10,383,692.24	31.30%			1.46%	
Pinnacle Bank Money Market	1,052,673.41	3.17%			0.85%	
Pinnacle Bank Certificate of Deposit	4,879,753.17	14.71%	9/15/2017	3/15/2018	0.80%	182 Days
Pinnacle Bank Certificate of Deposit # 2	3,158,428.89	9.52%	10/10/2017	4/10/2018	0.80%	182 Days
Totals	\$ 33,177,197.25					



Stanly County
Fund Balance Calculation
As of February 28, 2018

Available Fund Balance

Cash & Investments		\$28,391,251
Liabilities (w/out deferred revenue)		810,222
Deferred Revenue (from cash receipts)		122,318
Encumbrances		1,361,211
Due to Other Governments		23,752
Total Available	\$	26,073,750

General Fund Expenditures

Total Expenditures		\$ 64,584,838
--------------------	--	---------------

Total Available for Appropriation

Total Available		\$ 26,073,750
Total Expenditures		64,584,838

Available for Appropriation 40.37%